


CWSD Board Project Tour

Driving directions map 1.8 miles north of Genoa on Jacks Valley Rd.
Turn right at gate

Legend




- Feature 1
- Flying J Ranch
- Flying J Ranch gate
- Genoa
- Park



NOTE

1. ALL WORK SHALL BE IN ACCORDANCE WITH THE LATEST EDITIONS OF ALL APPLICABLE REGULATORY AGENCIES AND ALL APPLICABLE CONTRACT DOCUMENTS. THE CONTRACTOR SHALL BE RESPONSIBLE FOR OBTAINING ALL NECESSARY PERMITS AND APPROVALS FROM ALL APPLICABLE AGENCIES. THE CONTRACTOR SHALL BE RESPONSIBLE FOR OBTAINING ALL NECESSARY PERMITS AND APPROVALS FROM ALL APPLICABLE AGENCIES.

LEGEND

-  ORDINARY HIGH WATER MARK
-  ROCK TOE PROTECTION, ROCK REMOVAL TRENCH
-  ROCK TOE PROTECTION DETAIL ON SHEET C4

ESTIMATED QUANTITIES

ESTIMATE NO. 1
 TOTAL OF 3 LOS YEARS THIS SHEET
 TOTAL OF 3 LOS YEARS THIS SHEET
 NOTE: NO GUARANTEE IS MADE CONCERNING THE ACCURACY OF THESE ESTIMATED QUANTITIES OF WORK ASSOCIATED WITH THIS PROJECT.

CONSTRUCTION NOTE

1. AS THE PROTECTION THIS SHEET.
2. RESHAPE BANKS WITH ENGINEERING RECOMMENDATIONS.
3. INSTALL LOS YEAR APPROX. AT FOOT TOP OF HIGH BANK AND NOTIFY APPROVED FOR SPACING AND TO LIVE DETACHED LOS.
4. NOTIFY APPROVED FOR SPACING AND TO LIVE DETACHED LOS.



DRAWN: JT
 DATE: 08.27.2020
 SHEET: C4
 OF: 11 SHEETS
 PROJECT: 2020 CARSON RIVER BANK STABILIZATION PROJECTS
 LOCATION: FLYING J RANCH - LOCATION 1

R O Anderson
 REGISTERED PROFESSIONAL ENGINEER
 CIVIL ENGINEERING
 LICENSE NO. 1202-008
 STATE OF CALIFORNIA
 1700 14th Street, Suite 200
 Berkeley, CA 94710
 (415) 841-2000
 FAX: (415) 841-2001
 www.roanderson.com

2020 CARSON RIVER BANK STABILIZATION PROJECTS
 CARSON VALLEY CONSERVATION DISTRICT
 FLYING J RANCH - LOCATION 1
 SITE PLAN - LOCATION 1

NO.	DATE	REVISION BLOCK	BY

SCALE: 1" = 40'
 0 10 20 30 40 50 60 70 80 90 100

PROJECT: 2020 CARSON RIVER BANK STABILIZATION PROJECTS
 LOCATION: FLYING J RANCH - LOCATION 1
 SHEET: C4
 OF: 11 SHEETS

NOTE

1. ALL CONSTRUCTION SHALL BE IN ACCORDANCE WITH THE DESIGN AND CONSTRUCTION SPECIFICATIONS FOR THE CARSON RIVER BANK STABILIZATION PROJECT AREA 1 TO 5. THE DESIGN AND CONSTRUCTION SPECIFICATIONS ARE AVAILABLE AT THE OFFICE OF THE DISTRICT ENGINEER, CARSON VALLEY CONSERVATION DISTRICT, 1000 W. 10TH AVENUE, DENVER, CO 80202.

LEGEND

- CONCRETE HIGH WATER FENCE
- ROCK TOE PROTECTION, ROCK SPURRAL FRENCH
- LOG VORN BEE DETAIL ON SHEET C9

ESTIMATED QUANTITIES

ROCK	1,000 CY
LOG VORN	1,000 LBS
CONCRETE	1,000 CY
TOTAL	2,000 CY


TABLE 1.1 - ESTIMATED QUANTITIES FOR DETAIL ON SHEET C9
TOTAL OF 2 LOG VORN THIS SHEET.

CONSTRUCTION NOTE

1. INSTALL THE PROTECTION PER DETAIL ON SHEET C9.
2. RESURFACE BANKS WITH UNDERSEPPINGS RECOMMENDED BY THE DISTRICT ENGINEER.
3. INSTALL LOG VORN PER DETAIL ON SHEET C9.
4. INSTALL CONCRETE PER DETAIL ON SHEET C9.



NO.	DATE	BY	REVISION BLOCK



R O Anderson
 DISTRICT ENGINEER
 CARSON VALLEY CONSERVATION DISTRICT
 1000 W. 10TH AVENUE
 DENVER, CO 80202
 PHONE: 303.733.1000
 FAX: 303.733.1001
 E-MAIL: RAND@CVDISTRICT.CO

**2020 CARSON RIVER BANK STABILIZATION PROJECTS
 CARSON VALLEY CONSERVATION DISTRICT**

**HOLBROOK RANCH
 SITE PLAN**

PROJECT NO. 2020-001
 SHEET C9
 DATE: 08.27.2020
 OF: 11 SHEETS

