

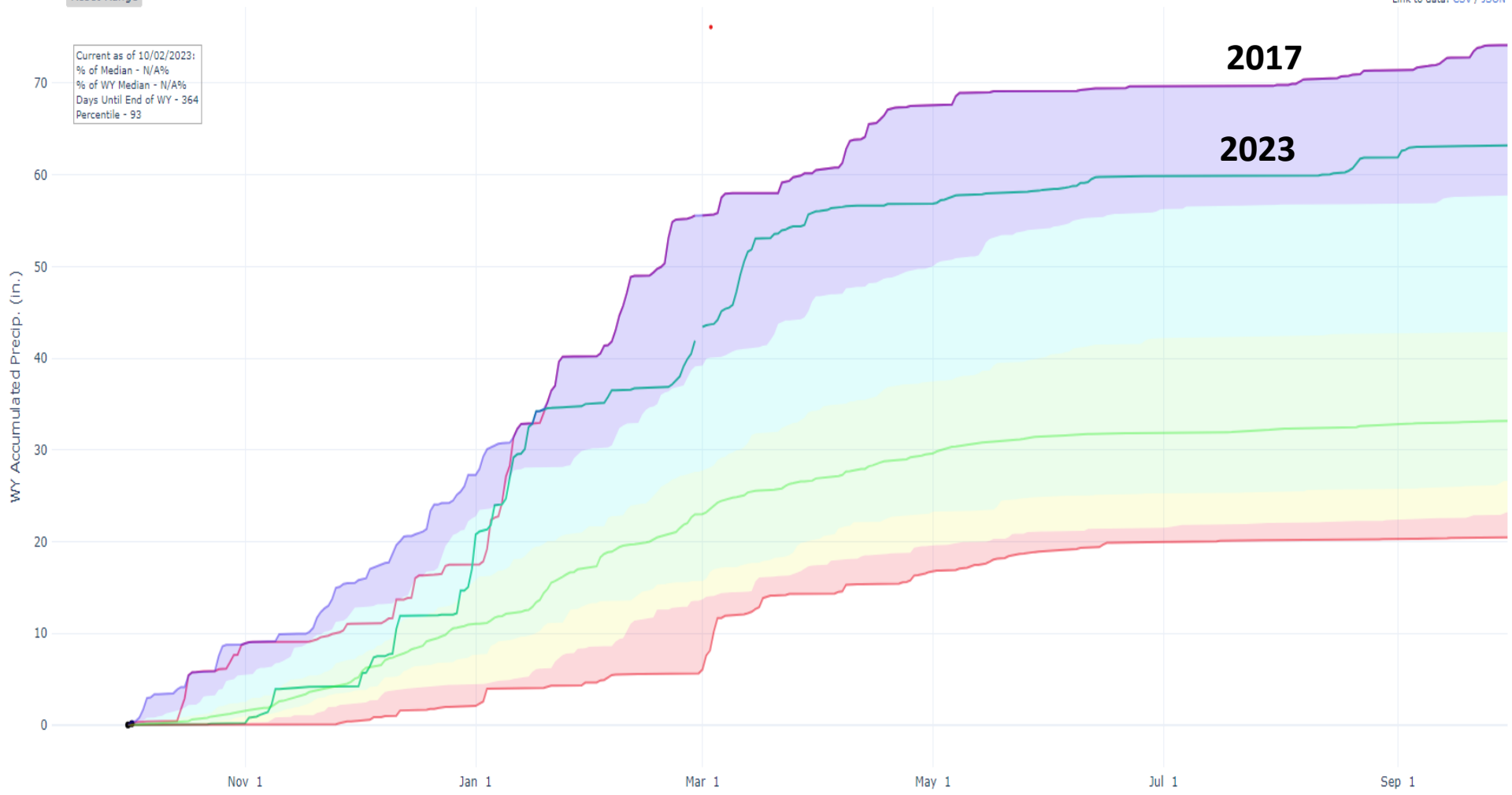
Overview of  
Water Year 2023  
Compared to  
Water Year 2017

# PRECIPITATION IN CARSON

Reset Range

[Link to data: CSV / JSON](#)

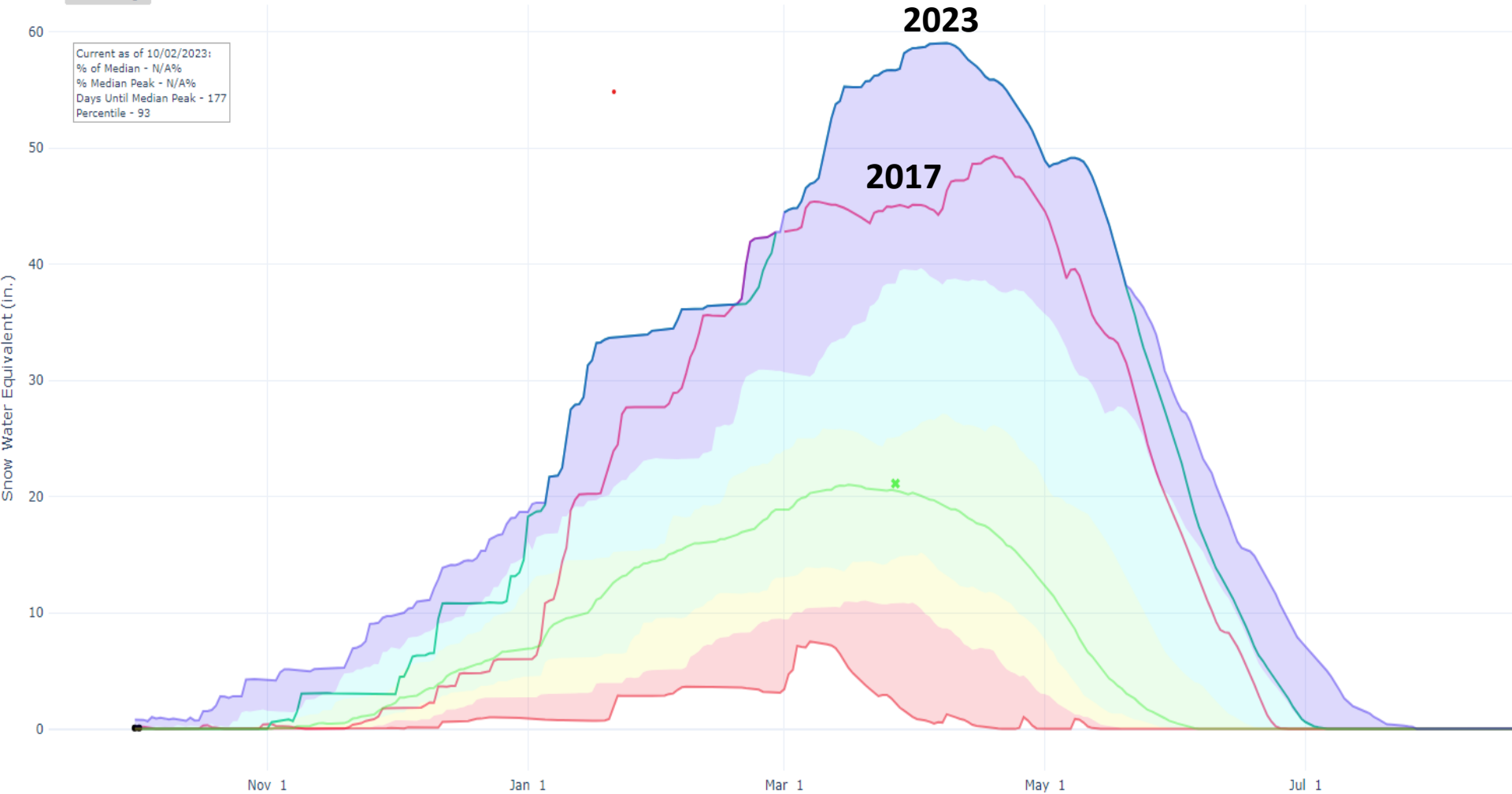
Current as of 10/02/2023:  
% of Median - N/A%  
% of WY Median - N/A%  
Days Until End of WY - 364  
Percentile - 93



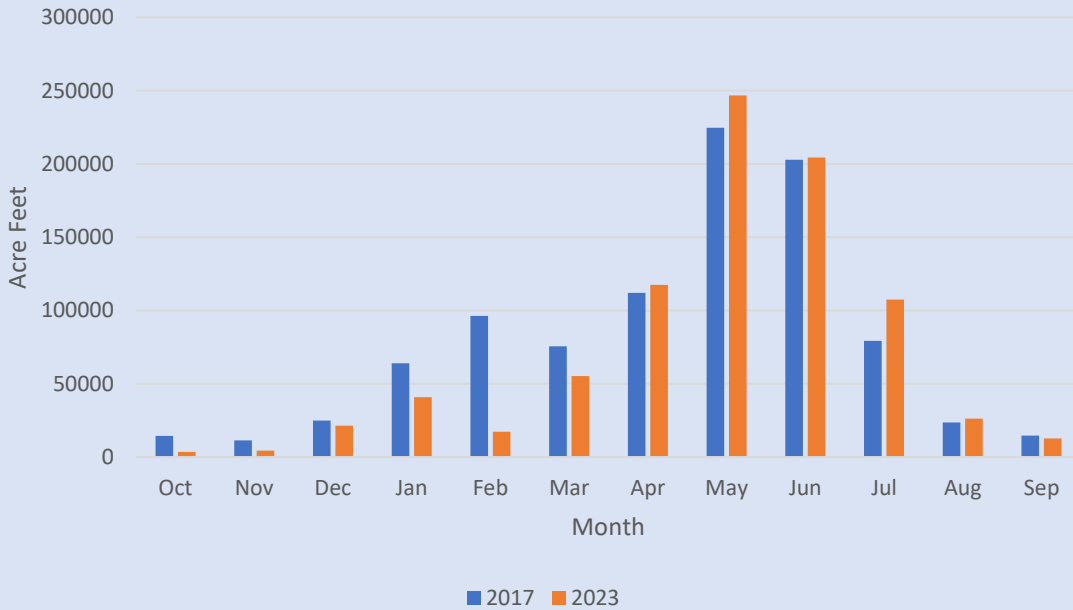
# SNOW WATER EQUIVALENT IN CARSON

Reset Range

Current as of 10/02/2023:  
% of Median - N/A%  
% Median Peak - N/A%  
Days Until Median Peak - 177  
Percentile - 93



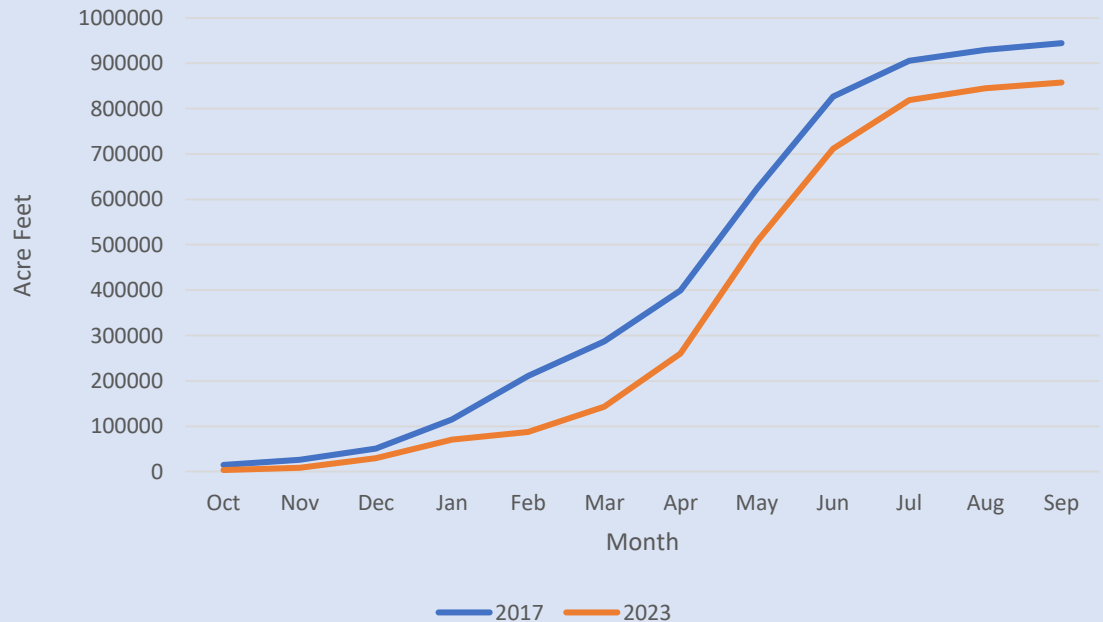
### East & West Forks



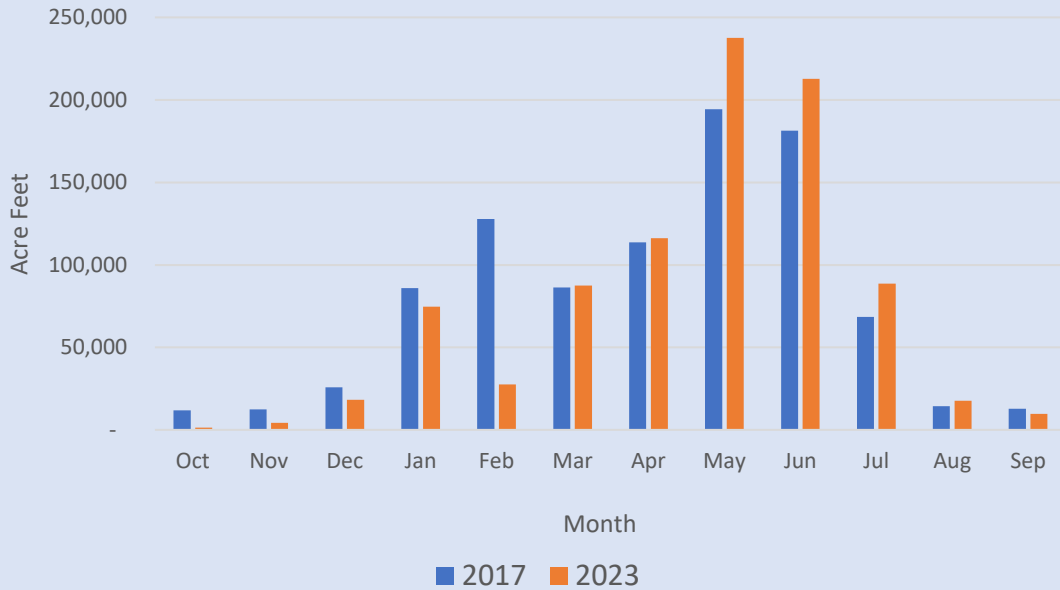
Monthly Comparison on the East & West Forks of Carson River for Water Year 2017 and 2023

Comparing the accumulative runoff on the East and West Fork of the Carson River for Water Year 2017 and 2023

### East & West Forks



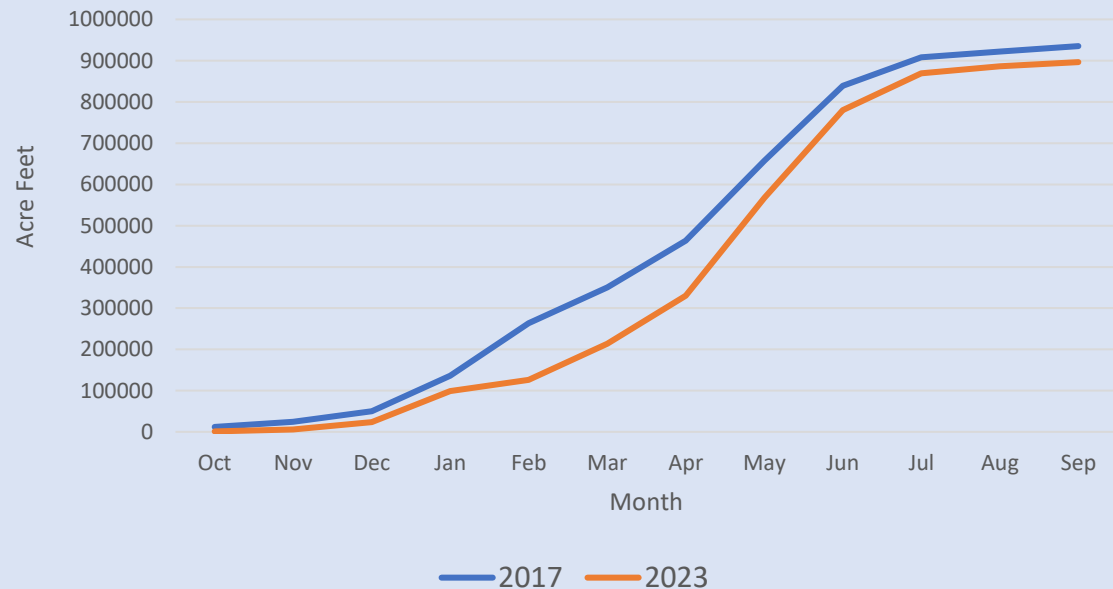
## Carson City Gage



Monthly Comparison of the Carson City Gage Flows for Water Year 2017 and 2023

Comparing the accumulative runoff of the Carson City Gage for Water Year 2017 and 2023

## Carson City Gage

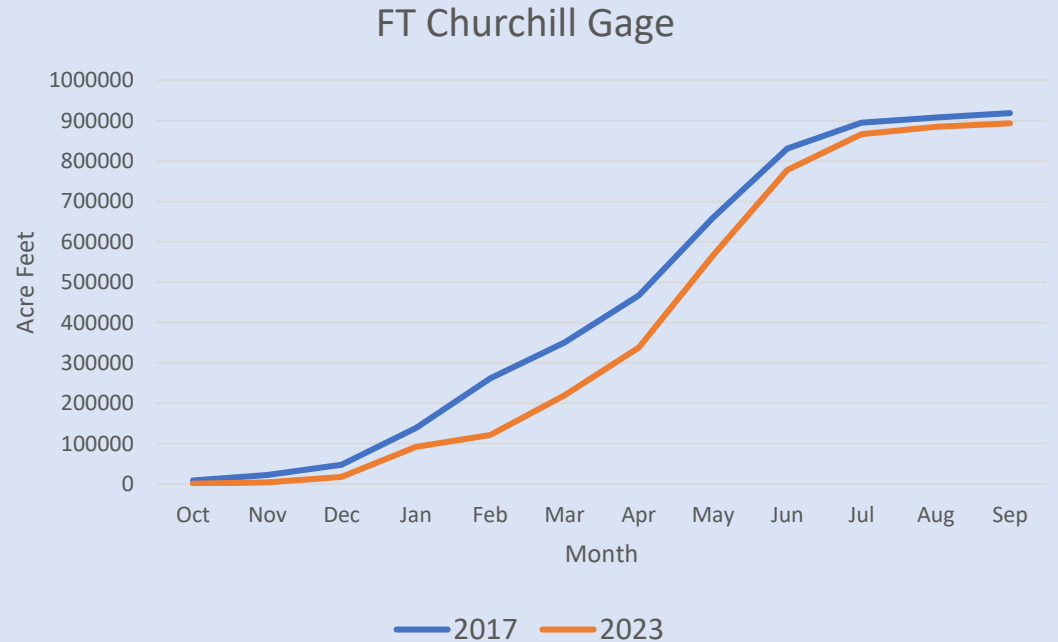


FT Churchill Gage

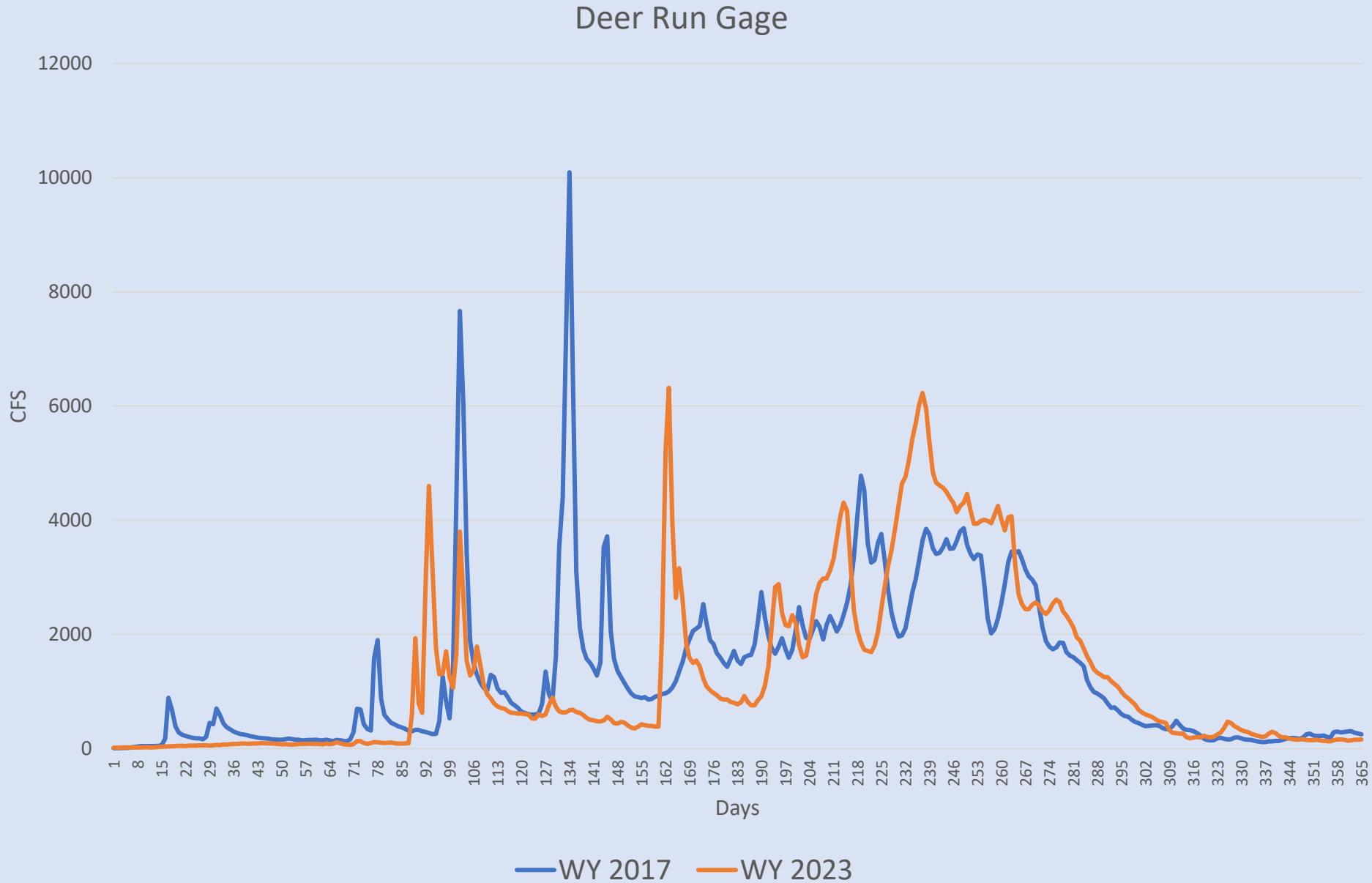


## Monthly Comparison of the FT Churchill Gage Flows for Water Year 2017 and 2023

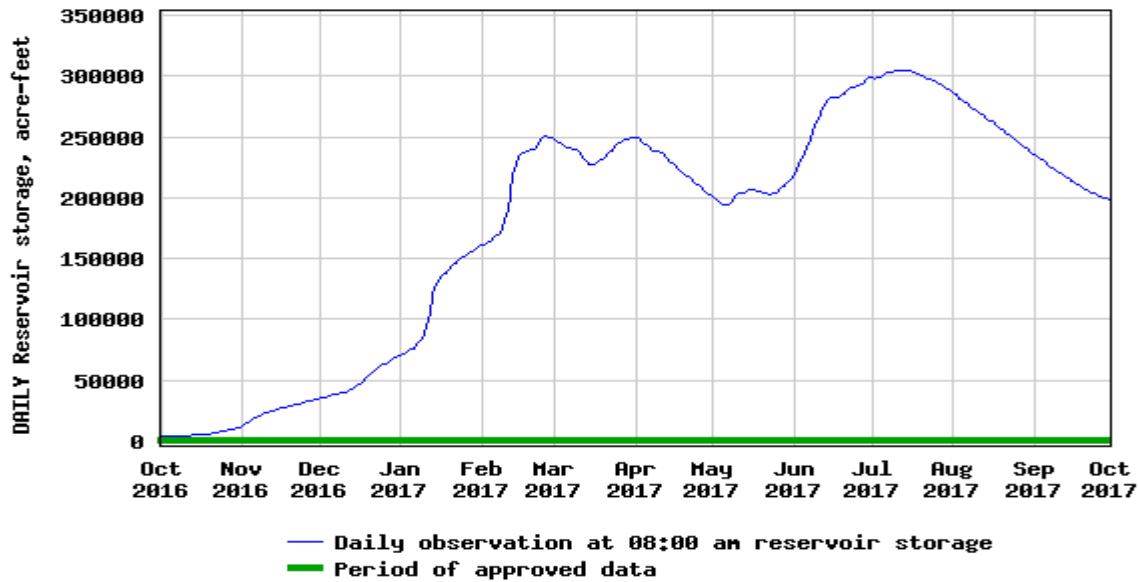
## Comparing the accumulative runoff of the Ft Churchill City Gage for Water Year 2017 and 2023



# Comparing Stream Flow At Deer Run Gage For Water Years 2017 and 2023

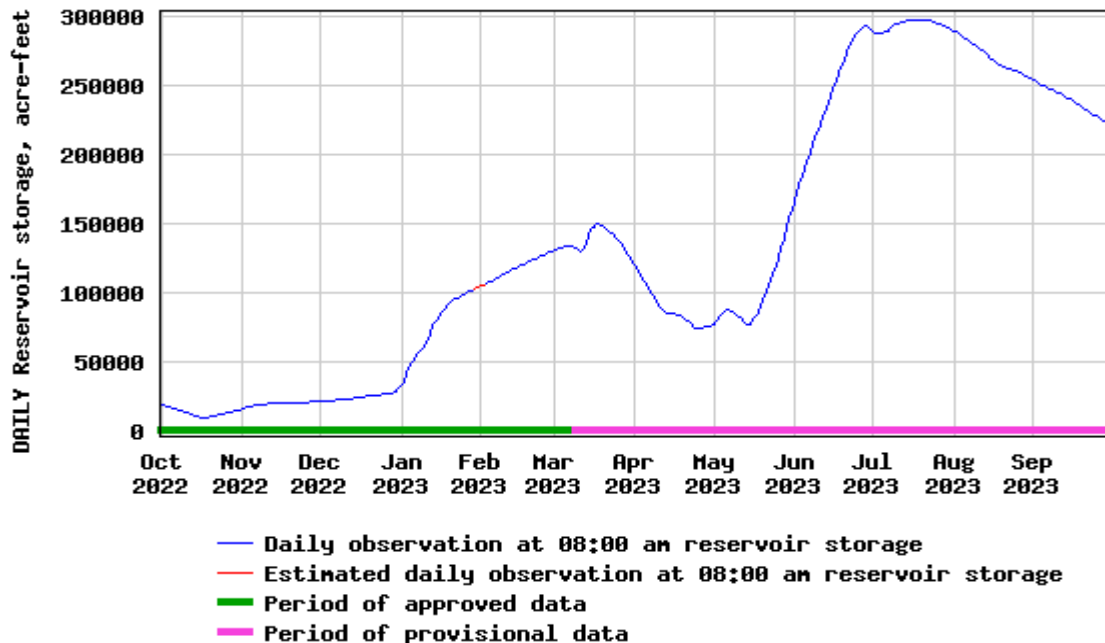


### USGS 10312100 LAHONTAN RES NR FALLON, NV



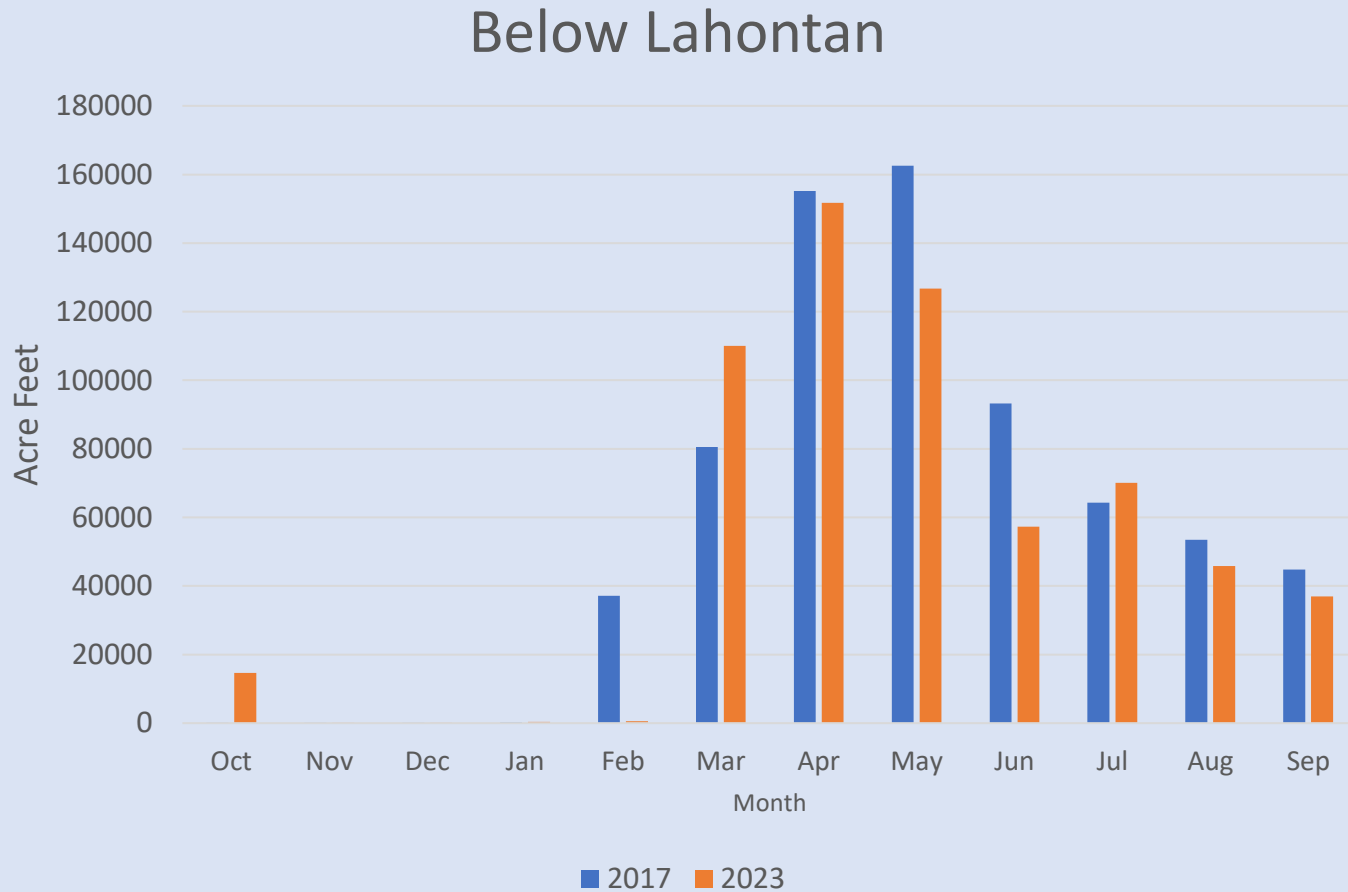
Comparing  
water storage  
in Lahontan  
Reservoir for  
Water Years  
2017 and 2023

### USGS 10312100 LAHONTAN RES NR FALLON, NV





# Comparing Water Releases of 2017 to 2023 Below Lahontan Reservoir



# Wettest Water Years at the Carson City Gage

Water Year	Acre-Feet
2017	934,860
2023	896,505
1983	826,324
1995	641,957
1997	594,852

# Questions