



Carson Water Subconservancy District Board of Directors & Carson River Watershed Committee

NOTICE OF PUBLIC MEETING & BUDGET HEARING

*A healthy watershed
that meets the water
needs of all users*

DATE: May 20, 2026
TIME: 6:30 pm
LOCATION: Carson Water Subconservancy District
777 E. William Street, Suite 209, Carson City, NV 89701

CWSD encourages Board members to attend in person, but virtual attendance is available via [Zoom](#). Call (669)900-9128 if you prefer to phone in. Meeting ID: 818 4196 1921 ; Passcode: 774365

AGENDA

Please Note: The Carson Water Subconservancy District (CWSD) Board may: 1) take agenda items out of order; 2) combine two or more items for consideration; and/or 3) remove an item from the agenda or delay discussion related to an item at any time. All votes will be conducted by the CWSD Board of Directors. Reasonable efforts will be made to assist and accommodate individuals with limited ability to speak, write, or understand English or those with disabilities who wish to join the meeting. Please contact Catrina Schambra at (775)887-7450 or email: catrina@cwsd.org at least 3 business days in advance so that arrangements can be made.

1. Call to Order the CWSD Board of Directors/Carson River Watershed Committee
2. Roll Call
3. Pledge of Allegiance
4. For Discussion Only: Public Comment *(Public Comment will be taken at the beginning and end of the meeting and may be taken at the discretion of the Chair on agenda items listed for possible action. Action may not be taken on any matter brought up under public comment until scheduled for action at a later meeting. Public comment during meetings is limited to three minutes for each speaker.)*
5. For Possible Action: Approval of Agenda
6. For Possible Action: Approval of the Board Meeting Minutes of April 15, 2026
7. For Possible Action: CWSD will conduct a Public Hearing on the FY 2026-27 Tentative Budgets

CONSENT AGENDA

Please Note: All matters listed under the consent agenda are considered routine and may be acted upon by the Board of Directors with one action and without extensive hearing. Any member of the Board or any citizen may request that an item be taken from the consent agenda, discussed, and acted upon separately during this meeting.

8. For Possible Action: Approval of the Treasurer’s Report for April 2026
9. For Possible Action: Approval of Payment of Bills for April 2026

END CONSENT AGENDA

10. For Discussion Only: North Dayton Storm Drain and Basin Scoping Project Presentation

11. For Possible Action: Approval of CWSD FY 2026-27 Final Budgets
12. For Possible Action: CWSD 2026 Strategic Planning Session
13. For Discussion Only: Staff Reports
 - General Manager
 - Legal
 - Correspondence(1) Carson City hosts National Trails Day celebration June 6
14. For Discussion Only: Directors & Committee Members Reports
15. For Discussion Only: Public Comment *(Public Comment will be taken at the beginning and end of the meeting and may be taken at the discretion of the Chair on agenda items listed for possible action. Action may not be taken on any matter brought up under public comment until scheduled for action at a later meeting. Public comment during meetings is limited to three minutes for each speaker.)*
16. Adjournment

Supporting material for this meeting may be requested from Catrina Schambra at 775-887-7450 (catrina@cwsd.org) and is available on the CWSD website at <https://www.cwsd.org>

AFFIDAVIT OF POSTING

The undersigned affirms that on or before 9 am on May 13, 2026, a copy of the *Notice of Public Meeting and Agenda* for the May 20, 2026, meeting of the Carson Water Subconservancy District Board of Directors, per NRS 241.020 was posted at the following locations: Carson Water Subconservancy District, 777 E. William St, Ste 209, Carson City, NV 89701; CWSD Website: <https://www.cwsd.org>; and Nevada Public Notice Website: <https://notice.nv.gov/>



Catrina Schambra, CWSD Office Manager

May 12, 2026 , 3pm

Date & Time of Posting

AGENDA ITEM #6

MINUTES OF LAST
BOARD MEETING

CARSON WATER SUBCONSERVANCY DISTRICT
Board of Directors
& Carson River Watershed Committee Meeting

Apr. 15, 2026

Draft Minutes

Chairperson Ernie Schank called the Carson Water Subconservancy District (CWSD) Board of Directors Meeting to order at 6:30 in the Carson Water Subconservancy District Conference Room, 777 E William St., Suite 209, Carson City, NV 89701. A roll call from the CWSD Board of Directors determined a quorum was present.

CWSD Directors / Committee Members Present:

Charlie Dobson	Jim Hindle
Myles Getto – Zoom (disconnected due to internet failure)	Ernie Schank
David Griffith	Lisa Schuette
Sharla Hales - Zoom	Lee Sterrett
Tammy Hendrix	Fred Stodieck - Zoom
	Mike Workman

CWSD Directors / Committee Members Absent:

Stacey Giomi	Doug Johnson
Nathan Tolbert	Cassi Koerner

CWSD Staff & Guests Present:

Reed Cozens, CWSD	Kelly Nicholas, CWSD
Brenda Hunt, CWSD	Michael G. – Zoom
Steve King, CWSD Attorney	Alison Kramer, RCI - Zoom
Lindsay Budija, CWSD	Christopher Eddy, US Forest Service
Debbie Neddenriep, CWSD	

Item #3 – Pledge of Allegiance

Director Hindle led the Pledge of Allegiance.

Item #4 – For Discussion Only: Public Comment

None

Item #5 – For Possible Action: Approval of Agenda

Director Workman moved to approve the Agenda for Apr. 15, 2026. Committee Member Griffith seconded the motion and the Board unanimously approved (motion carried).

Item #6 – For Possible Action: Approval of Mar. 18, 2026, Board Meeting Minutes

Director Sterrett moved to approve the Mar. 18, 2026, minutes as presented. Director Griffith seconded the motion and the Board unanimously approved (motion carried).

****CONSENT AGENDA****

Item #7 – For Possible Action: Approval of the Treasurer’s Report for March 2026

Item #8 – For Possible Action: Approval of Payment of Bills for March 2026

Item #9 – For Possible Action: Approval of Addendum to State Contract #2025-12 Lahontan Conservation District, Clearing & Snagging Carson River – Time Extension Only

Item #10 – For Possible Action: Approval of Addendum to State Contract #2025-6 Dayton Valley Conservation District, Clearing & Snagging Carson River – Time Extension Only

Director Schuette moved to approve the consent agenda. Committee Member Griffith seconded, and the motion carried.

****END CONSENT AGENDA****

Item #11 – For Discussion Only: East Fork Carson River Hot Springs Presentation

Chris Eddy, USFS Recreation Management Specialist with the Carson Ranger District, presented on a two-year effort to create a collaborative vision for improved conditions and natural resource protection for the East Fork Hot Springs. Twenty-three entities--including federal and state agency representatives, the WTNC, local governments, and nonprofit organizations, as well as CWSD--worked together in conjunction with the National Park Service’s [Rivers, Trails and Conservation Assistance program](#). The site is divided into three planning zones, each managed by different land managers: U.S. Forest Service, BLM and the California Division of Fish and Wildlife. The team identified site issues such as sanitation concerns, user conflicts, impacts to vegetation, and lack of infrastructure. Guiding principles agreed upon included light-touch management; maintaining the area’s dispersed character; and education vs. infrastructure improvements. Several ideas considered and ultimately rejected will adversely increase impacts and won’t be feasible to maintain. The final proposal includes developing a site inventory and management framework; responsible-use and safety signage; river permitting on BLM land; portable toilet requirements for rafting companies; and collaborative monitoring. So far, a grant has been secured for signs, an initial site monitoring has been completed, and various agreements have been submitted for review. Next steps include finalizing the stakeholder agreement, installing funded signage, and establishing a monitoring and cleanup schedule. Christopher.Eddy@usda.gov; [Link to PDF of PowerPoint presentation](#).

Item #12 – For Possible Action: East Fork Carson River Hot Springs Planning Overview and Memorandum of Understanding

The request is for each entity to either aid ground monitoring or data review periodically over a four-year period. Legally observed, the MOU is a nonbinding cooperative agreement and there is no financial obligation beyond voluntary cleanups. Committee Member Griffith stated this is a 20-year-old problem; he moved to approve the MOU for the general manager’s signature. Director Hindle seconded, and the motion carried.

Item #13 – For Possible Action: Approval of Staff Request to Be Paid to Attend Association of State Floodplain Managers (ASFPM) 2026 Conference in Wisconsin

An ASFPM Arid Regions Committee meeting will constitute part of this year's [ASFPM conference](#); Debbie is co-chair of the committee, so she'd like to attend. Mr. Cozens noted that this was an opportunity to clarify the Board's perspective on professional development and what they view as aligning with CWSD's mission and vision. He observed that while ASFPM is a well-regarded organization the bulk of the program will have an indirect benefit and thus might impact staff time. However, he stated that if an event or class is worthwhile for attendance, it is also appropriate to compensate staff for that time, and understanding what staff are expected to report back will help in this decision. Chairperson Schank, Committee Member Griffith and several other Board members agreed contacts made in this way are valuable, and Debbie said this is a way to learn other states' approaches to similar problems while earning contact hours for her CFM. There was discussion of how to cover travel time while observing not all travel time will be idle and how to account for Debbie's part-time status. Director Workman suggested building known conference costs into future budgets. Director Hindle suggested reporting back significant findings and promoting CWSD while afield; CWSD's conference presence builds credibility. Director Schuette pointed out any indirect benefit may prove valuable over time versus immediately. Director Workman moved to pay for attendance, Director Schuette seconded, and the motion carried.

Item #14 – For Discussion Only: Staff Reports

General Manager: Catrina came back 1.5 weeks ago. The tentative budget was submitted to the NV Dept. of Taxation; he spent some time with Ed reviewing the tentative budget so he could get the appropriate schedules submitted in time. Workman's comp is also caught up. Debbie and Lindsay are working on grants; Brenda is working on programming. All are developing scoping documents to determine if a grant is worthwhile pursuing, thus creating a repository of ideas. Kelly assisted with office administration and worked on the Forum. CWSD is also in negotiation with the building landlord for the office lease, which ends in June.

Senior Watershed Clerk: Provided an overview of the Watershed Forum, themed Reaching Out, including finances, attendance numbers, increased registration costs, presenters, new venue, and the accompanying tech capabilities that allowed recording both days; Brenda complimented staff on their efforts. [Forum Day 1](#) [Forum Day 2](#) [Forum Program](#) [Speaker Bios](#)

Legal: Nevada Sen. Robin Titus is prepared to introduce a bill draft request to change the CWSD name to Carson River Conservancy District. A Legislative Council Bureau staff member had questions about the name change last summer, and he, Chairperson Schank and the GM have composed a reply that should go out tomorrow. The process got started last August when Chairperson Schank replied to the questions, but the reply was lost; regular follow-up is needed for this. Chairperson Schank thanked Sen. Titus as well as Rep. Ken Gray for their efforts. Clarification has been offered for Alpine County's role.

Water Resource Specialist 1: She has moved furniture, supplies & equipment and has created a new office space for herself; an updated and accurate office inventory will be forthcoming.

Water Resource Specialist 2: FEMA's [Building Resilient Infrastructure and Communities](#) NOFO is out. Also, a significant amount of Congressionally approved funds for risk reduction has not yet been released; the hope is funds will be freed soon for emergency management and hazard mitigation.

Item #14 (continued)

Correspondence: [Dr. Parikshit Maini](#) of UNR, in conjunction with [Desert Research Institute](#), is working on a project that will introduce Nevada K-12 students to advances in farm automation, focusing on AI. They seek members for its stakeholder advisory board. The Board agreed Director Koerner would be the best fit for this opportunity, schedule notwithstanding (see email in board packet).

Item #15 – For Discussion Only: Directors & Committee Members Reports

Chairperson Schank asked about the progress of the oral history project and wants to collaborate with the Nevada State Museum in creating an archive.

An informal query was taken for who wants to continue to receive hard copies of full board packets; this will create significant cost savings. Chairperson Schank proposed a summary packet with the bulk of the documentation online as well as a full board packet online for the public. The directors and committee members who confirmed their opt-out of full packets included Chairperson Schank, Committee Member Griffith, Director Workman, Director Hales, Director Hindle, Director Hendrix, and Committee Member Dobson. Lindsay said that she used CoPilot to create a summary narrative of the staff report for this Board packet, implying a similar strategy can be used for the Board packet summary.

Director Hales – Tomorrow’s board meeting will hear the stormwater utility rate structure presentation. This issue has come up several times over the years, but this time the Douglas County BOS is seriously looking at moving forward. Written comments will be accepted, and CWSD should submit something. A final decision is anticipated by May 28.

Director Schuette – She had a great time on the float celebrating the grand opening of the Mexican Dam portage ramp.

Director Hinkle – No paper

Director Hendrix – No paper. Thanked Reed for his presentation of the 30-Year Plan.

Committee Member Dobson – No paper. There will be an Arbor Day tree planting at Indian Creek Apr. 24. BLM and the Sugar Pine Foundation will be out there, and it will be the first time for planting pinyon; the seedlings were grown by WEPD. Sugar pine will also be planted.

Committee Member Griffith – The invasive Golden mussel is not in Eastern Sierra yet, so Alpine Co. is not doing anything yet, but he wants to get the word out before boating season begins in earnest. It plugs up pipes, devours native species and at present there is no solution for it.

Director Sterrett – Impressed by the Forum meeting itself and the comments from the attendees and praised CWSD staff for their efforts.

Item #16 – For Discussion Only: Public Comment

None

Item #17 – Adjournment There being no further business before the Board, Chairperson Schank adjourned the meeting at 8:05 pm.

Respectfully submitted,
Kelly Nicholas
Senior Watershed Clerk

AGENDA ITEM #7

CARSON WATER SUBCONSERVANCY DISTRICT

TO: Board of Directors

FROM: Reed Cozens

DATE: May 20, 2026

SUBJECT: Agenda Item # 7 –For Possible Action: CWSD will conduct a Public Hearing on the FY 2026-27 Tentative Budget

DISCUSSION: Under NRS 354.596 all public entities must hold a Public Hearing on the Tentative Budget. The Notice of the Public Hearing was published in the Nevada Appeal on May 9, 2026. The FY 2026-27 Tentative Budget was approved by the Board at the March 18, 2026, meeting and was part of the March 18, 2026, Board Agenda Package posted on the CWSD website.

STAFF RECOMMENDATION: Conduct the Public Hearing on the CWSD FY 2026-27 Tentative Budget.

AGENDA ITEM #8

TREASURER'S REPORT

CARSON WTR SUBCONSERVANCY DIST - ACQUISITION/CONSTRUCTION
Balance Sheet
As of April 30, 2026

	<u>Apr 30, 26</u>
ASSETS	
Current Assets	
Checking/Savings	
1013-01 · Local Gov't Inv.Pool-Acqui/Cons	1,563,402.58
Total Checking/Savings	<u>1,563,402.58</u>
Total Current Assets	<u>1,563,402.58</u>
TOTAL ASSETS	<u>1,563,402.58</u>
LIABILITIES & EQUITY	
Equity	
4000-01 · Fund Balance - Capital Project	1,492,334.09
Net Income	71,068.49
Total Equity	<u>1,563,402.58</u>
TOTAL LIABILITIES & EQUITY	<u>1,563,402.58</u>

Profit & Loss Budget vs. Actual

July 2025 through April 2026

	<u>Jul '25 - Apr 26</u>	<u>Budget</u>	<u>\$ Over Budget</u>	<u>% of Budget</u>
Ordinary Income/Expense				
Income				
5032-01 · Interest Income - LGIP Acqui/Co	51,878.40	44,526.48	7,351.92	116.5%
Total Income	51,878.40	44,526.48	7,351.92	116.5%
Expense				
8015-04 · Acqui/Construction Projects	-19,190.09	1,300,000.00	-1,319,190.09	-1.5%
Total Expense	-19,190.09	1,300,000.00	-1,319,190.09	-1.5%
Net Ordinary Income	71,068.49	-1,255,473.52	1,326,542.01	-5.7%
Other Income/Expense				
Other Income				
8000-01 · Beginning Equity		1,484,216.00	-1,484,216.00	
Total Other Income		1,484,216.00	-1,484,216.00	
Net Other Income		1,484,216.00	-1,484,216.00	
Net Income	71,068.49	228,742.48	-157,673.99	31.1%

12:09 PM

CARSON WTR SUBCONSERVANCY DIST - ACQUISITION/CONSTRUCTION

05/05/26

Profit & Loss YTD Comparison

Cash Basis

April 2026

	<u>Apr 26</u>	<u>Jul '25 - Apr 26</u>
Ordinary Income/Expense		
Income		
5032-01 · Interest Income - LGIP Acqui/Co	5,006.64	51,878.40
Total Income	5,006.64	51,878.40
Expense		
8015-04 · Acqui/Construction Projects		-19,190.09
Total Expense		-19,190.09
Net Ordinary Income	5,006.64	71,068.49
Net Income	<u>5,006.64</u>	<u>71,068.49</u>

Floodplain Management Fund
Balance Sheet
As of April 30, 2026

	<u>Apr 30, 26</u>
ASSETS	
Current Assets	
Checking/Savings	
1013-03 · LGIP - Floodplain	186,040.10
Total Checking/Savings	<u>186,040.10</u>
Total Current Assets	<u>186,040.10</u>
TOTAL ASSETS	<u>186,040.10</u>
LIABILITIES & EQUITY	
Equity	
32000 · Retained Earnings	418,985.55
Net Income	-232,945.45
Total Equity	<u>186,040.10</u>
TOTAL LIABILITIES & EQUITY	<u>186,040.10</u>

12:19 PM
 05/05/26
 Cash Basis

Floodplain Management Fund Profit & Loss Budget vs. Actual July 2025 through April 2026

	Jul '25 - Apr 26	Budget	\$ Over Budget	% of Budget
Ordinary Income/Expense				
Income				
5032-03 · Int. Inc.-LGIP-Floodplain	12,271.09	9,347.82	2,923.27	131.3%
Total Income	12,271.09	9,347.82	2,923.27	131.3%
Net Ordinary Income	12,271.09	9,347.82	2,923.27	131.3%
Other Income/Expense				
Other Income				
8000-03 · Beginning Equity	0.00	311,594.00	-311,594.00	0.0%
Total Other Income	0.00	311,594.00	-311,594.00	0.0%
Other Expense				
8002-03 · Trans.Out	245,216.54	265,304.00	-20,087.46	92.4%
Total Other Expense	245,216.54	265,304.00	-20,087.46	92.4%
Net Other Income	-245,216.54	46,290.00	-291,506.54	-529.7%
Net Income	-232,945.45	55,637.82	-288,583.27	-418.7%

12:19 PM
05/05/26
Cash Basis

Floodplain Management Fund
Profit & Loss YTD Comparison
April 2026

	<u>Apr 26</u>	<u>Jul '25 - Apr 26</u>
Ordinary Income/Expense		
Income		
5032-03 · Int. Inc.-LGIP-Floodplain	959.16	12,271.09
Total Income	959.16	12,271.09
Net Ordinary Income	959.16	12,271.09
Other Income/Expense		
Other Expense		
8002-03 · Trans.Out	113,472.09	245,216.54
Total Other Expense	113,472.09	245,216.54
Net Other Income	-113,472.09	-245,216.54
Net Income	<u><u>-112,512.93</u></u>	<u><u>-232,945.45</u></u>

CARSON WATER SUBCONSERVANCY DISTRICT - GENERAL FUND

Balance Sheet

As of April 30, 2026

	<u>Apr 30, 26</u>
ASSETS	
Current Assets	
Checking/Savings	
1013-00 · Cash in Checking - U. S. Bank	293,373.30
1014-00 · Local Gov't Inv. Pool-Regular	1,047,166.28
1030-00 · Petty Cash	91.64
Total Checking/Savings	<u>1,340,631.22</u>
Other Current Assets	
1055-00 · Payroll Deposit - Carson City	500.00
Total Other Current Assets	<u>500.00</u>
Total Current Assets	<u>1,341,131.22</u>
TOTAL ASSETS	<u>1,341,131.22</u>
LIABILITIES & EQUITY	
Liabilities	
Current Liabilities	
Other Current Liabilities	
3360-00 · Accrued Vacation	15,519.28
3362-00 · Accrued sick leave	86,217.03
Total Other Current Liabilities	<u>101,736.31</u>
Total Current Liabilities	<u>101,736.31</u>
Total Liabilities	101,736.31
Equity	
4000-00 · Fund Balance	845,585.97
Net Income	393,808.94
Total Equity	<u>1,239,394.91</u>
TOTAL LIABILITIES & EQUITY	<u>1,341,131.22</u>

CARSON WATER SUBCONSERVANCY DISTRICT - GENERAL FUND

Profit & Loss Budget vs. Actual

July 2025 through April 2026

	Jul '25 - Apr 26	Budget	\$ Over Budget	% of Budget
Ordinary Income/Expense				
Income				
5007-00 · Storey County Contribution	21,887.00	21,887.00		100.0%
5008-00 · Alpine Co. Joint Powers contrib	15,338.00	15,338.00		100.0%
5009-00 · Churchill County Ad Valorem	264,835.73	289,103.00	-24,267.27	91.6%
5010-00 · Lyon County Ad Valorem	283,792.09	292,465.00	-8,672.91	97.0%
5011-00 · Douglas County Ad Valorem	862,451.16	873,487.00	-11,035.84	98.7%
5012-00 · Carson City Ad Valorem	577,369.47	629,658.00	-52,288.53	91.7%
5022-00 · Water Lease - Mud Lake		60,000.00	-60,000.00	
5023-00 · Water Lease-Lost Lakes		880.00	-880.00	
5031-00 · Interest Income-LGIP Gen.Fund	35,009.32	26,476.00	8,533.32	132.2%
5060-00 · Misc. Income/Watershed Tour	21,146.37	5,000.00	16,146.37	422.9%
5082-00 · Alpine Co.-CASGEM Grant	1,328.00	500.00	828.00	265.6%
5100-01 · NDEP QAPP Grant	4,373.69	21,927.00	-17,553.31	19.9%
5100-02 · NDEP ReGen Ag Grant	9,360.28		9,360.28	100.0%
5101-01 · State Parks Aquatic Trail 25-26	131,245.80	142,244.00	-10,998.20	92.3%
5406-00 · NDEM 30-Yr Regional Water Plan		51,104.00	-51,104.00	
5407-00 · NDEM North Dayton BCA Study	20,980.83	62,538.00	-41,557.17	33.5%
6009-00 · FEMA - COMS #2	327,982.91	357,430.00	-29,447.09	91.8%
Total Income	2,577,100.65	2,850,037.00	-272,936.35	90.4%
Gross Profit	2,577,100.65	2,850,037.00	-272,936.35	90.4%
Expense				
7015-00 · Salaries & Wages	579,117.83	630,100.00	-50,982.17	91.9%
7020-00 · Employee Benefits	233,069.11	300,400.00	-67,330.89	77.6%
7021-00 · Workers Comp Ins.	1,097.18	1,500.00	-402.82	73.1%
7101-00 · Director's Fees				
7101-01 · Director Benefits	172.55		172.55	100.0%
7101-02 · Director's Fees-Alpine Co.	1,360.00		1,360.00	100.0%
7101-00 · Director's Fees - Other	10,720.00	21,000.00	-10,280.00	51.0%
Total 7101-00 · Director's Fees	12,252.55	21,000.00	-8,747.45	58.3%
7102-00 · Insurance	6,202.56	6,203.00	-0.44	100.0%
7103-00 · Office Supplies	2,213.59	4,600.00	-2,386.41	48.1%
7104-00 · Postage	1,482.64	1,700.00	-217.36	87.2%
7105-00 · Rent	36,278.00	43,521.00	-7,243.00	83.4%
7106-00 · Telephone/Internet	4,969.49	6,400.00	-1,430.51	77.6%
7107-00 · Travel-transport/meals/lodging				
7107-02 Staff Indirect Mileage	299.11		299.11	100.0%
7107-01 · Car Allowance	5,500.00		5,500.00	100.0%
7107-00 · Travel-transport/meals/lodging - Other	13,076.55	30,500.00	-17,423.45	42.9%
Total 7107-00 · Travel-transport/meals/lodging	18,875.66	30,500.00	-11,624.34	61.9%
7108-00 · Dues & Publications	1,345.00	1,800.00	-455.00	74.7%
7109-00 · Miscellaneous Expense	50.00	500.00	-450.00	10.0%
7110-00 · Conferences & Education	3,238.18	4,600.00	-1,361.82	70.4%
7111-00 · Office Equipment	2,706.74	7,000.00	-4,293.26	38.7%
7112-00 · Bank Charges	266.25	60.00	206.25	443.8%
7114-00 · Outside Professional Services	897.26	23,500.00	-22,602.74	3.8%
7115-00 · Accounting	18,625.00	25,000.00	-6,375.00	74.5%
7116-00 · Legal	22,500.00	30,000.00	-7,500.00	75.0%
7117-00 · Lost Lakes Expenses	12,023.08	18,000.00	-5,976.92	66.8%
7118-00 · Mud Lake O & M	1,730.91	1,900.00	-169.09	91.1%
7120-00 · Integrated Watershed Programs				
7120-07 · Watershed Tour	2,561.53	7,500.00	-4,938.47	34.2%
Total 7120-00 · Integrated Watershed Programs	2,561.53	7,500.00	-4,938.47	34.2%
7121-03 · CR Watershed Web System 25-28	6,977.50	16,560.00	-9,582.50	42.1%
7121-04 · CRC lamcarsonriver SURVEY 25-26	50,000.00	45,000.00	5,000.00	111.1%
7121-05 · NDEP 319 QAPP (reimb) 25-26	15.74	19,250.00	-19,234.26	0.1%

CARSON WATER SUBCONSERVANCY DISTRICT - GENERAL FUND
Profit & Loss Budget vs. Actual
 July 2025 through April 2026

	Jul '25 - Apr 26	Budget	\$ Over Budget	% of Budget
7121-06 · NDEP Regen Ag	12,344.43		12,344.43	100.0%
7126-01 · NDEM 30-Year Drought Plan	23,200.79	25,442.00	-2,241.21	91.2%
7126-02 · NDEM-North Dayton BAC Study				
7126-03 · NDEM-N Dayton BAC -MATCH		11,489.00	-11,489.00	
7126-02 · NDEM-North Dayton BAC Study - Other	63,132.43	40,839.00	22,293.43	154.6%
Total 7126-02 · NDEM-North Dayton BAC Study	63,132.43	52,328.00	10,804.43	120.6%
7127-00 · State Parks Aquatic Trail				
7127-01 · State Parks Mexican Dam				
7127-02 · State Parks Mex Dam - MATCH		43,915.00	-43,915.00	
7127-01 · State Parks Mexican Dam - Other	164,964.45	136,194.00	28,770.45	121.1%
Total 7127-01 · State Parks Mexican Dam	164,964.45	180,109.00	-15,144.55	91.6%
Total 7127-00 · State Parks Aquatic Trail	164,964.45	180,109.00	-15,144.55	91.6%
7332-10 · RW CCR Work Days 24-25		5,000.00	-5,000.00	
7332-11 · RW CCR Workdays 25-26	23,039.36	30,000.00	-6,960.64	76.8%
7337-48 · LCD FY 25-26 Ext to 6/30/27		32,700.00	-32,700.00	
7337-51 · TNC - River Fork Ranch 24-26	3,334.38	32,089.00	-28,754.62	10.4%
7337-60 · DVCD - Administration 24-26	30,550.48	50,000.00	-19,449.52	61.1%
7337-61 · DVCD - Weed Crew 24-26	8,691.05	30,000.00	-21,308.95	29.0%
7337-62 · DVCD Hazards 25-26(ext 6/30/27)	1,971.44	157,000.00	-155,028.56	1.3%
7337-63 · DVCD Pradere/Ricci 25-26	104,663.93	116,800.00	-12,136.07	89.6%
7337-70 · CVCD-Carson River Repairs 24-26	96,710.54	112,500.00	-15,789.46	86.0%
7337-71 · CVCD Flood Damages 25-26		165,000.00	-165,000.00	
7337-72 · CVCD Administration 25-26	8,110.80	60,000.00	-51,889.20	13.5%
7404-00 · Noxious Weeds Control-CR Wtrshd				
7404-04 · Noxious Weed Control-Lyon Co.	11,269.39		11,269.39	100.0%
7404-00 · Noxious Weeds Control-CR Wtrshd - Other		90,000.00	-90,000.00	
Total 7404-00 · Noxious Weeds Control-CR Wtrshd	11,269.39	90,000.00	-78,730.61	12.5%
7443-00 · FEMA - COMS 2				
7443-01 · Gold Cyn ADMP-JEF	80,504.49		80,504.49	100.0%
7443-02 · South SS ADMP- Wood Rodgers	153,469.57		153,469.57	100.0%
7443-03 · FAW - RW	5,805.54		5,805.54	100.0%
7443-04 · Sawmill & Pinenut Study - KH	100,850.00		100,850.00	100.0%
7443-00 · FEMA - COMS 2 - Other	2,007.96	327,566.00	-325,558.04	0.6%
Total 7443-00 · FEMA - COMS 2	342,637.56	327,566.00	15,071.56	104.6%
7500-00 · USGS Monitoring Contracts				
7500-6 · USGS Stream Flow Gages 25-28	73,389.00	95,629.00	-22,240.00	76.7%
7510-01 · USGS CR Basin GW & WQ EXT 26	38,784.00	82,450.00	-43,666.00	47.0%
7529-00 · USGS Water Resources 2021-26**	7,162.50		7,162.50	100.0%
Total 7500-00 · USGS Monitoring Contracts	119,335.50	178,079.00	-58,743.50	67.0%
7600-00 · Alpine County Projects				
7600-09 · Al.Co.-CASGEM		5.00	-5.00	
7600-18 · AWG Programs 25-26	15,000.00	30,000.00	-15,000.00	50.0%
Total 7600-00 · Alpine County Projects	15,000.00	30,005.00	-15,005.00	50.0%
7610-00 · Douglas County Projects				
7610-10 · Do.Co.Reg.Pipeline Debt Service	125,000.00	125,000.00		100.0%
Total 7610-00 · Douglas County Projects	125,000.00	125,000.00		100.0%
7620-00 · Carson City Projects				
7620-11 · CC Reg.Pipeline Debt Service	62,500.00	125,000.00	-62,500.00	50.0%
7620-19 · CC Empire Ranch Trail 25-26		15,000.00	-15,000.00	
Total 7620-00 · Carson City Projects	62,500.00	140,000.00	-77,500.00	44.6%
7640-00 · Churchill County Projects				
7640-23 · Lahontan Vly.Wtr.Lvl. 2024-27	10,176.00	16,000.00	-5,824.00	63.6%

CARSON WATER SUBCONSERVANCY DISTRICT - GENERAL FUND

Profit & Loss Budget vs. Actual

July 2025 through April 2026

	<u>Jul '25 - Apr 26</u>	<u>Budget</u>	<u>\$ Over Budget</u>	<u>% of Budget</u>
7640-24 · Dixie Valley Wtr Lvl 25-28	16,737.00	26,000.00	-9,263.00	64.4%
Total 7640-00 · Churchill County Projects	26,913.00	42,000.00	-15,087.00	64.1%
7700-00 · PROJECTS PAID BY LGIP FUNDS				
7600-16 · AWG WF Priority (FD LGIP) 23-26	61,243.21	43,350.00	17,893.21	141.3%
7630-13 · TCID Diversion Dam Repair 25-26	50,000.00	50,000.00		100.0%
7630-14 · Flood Hazard Web Viewer 25-28	92,723.62	70,084.00	22,639.62	132.3%
7630-15 · Flood Viewer ADMP Uploads 25-26		1,870.00	-1,870.00	
7700-01 · Acqui/Const Projects	39,375.00	1,300,000.00	-1,260,625.00	3.0%
7700-02 · Floodplain Mgmt Projects		100,000.00	-100,000.00	
Total 7700-00 · PROJECTS PAID BY LGIP FUNDS	243,341.83	1,565,304.00	-1,321,962.17	15.5%
8008-00 · Contingency Fund		400,000.00	-400,000.00	
Total Expense	2,505,207.16	5,193,516.00	-2,688,308.84	48.2%
Net Ordinary Income	71,893.49	-2,343,479.00	2,415,372.49	-3.1%
Other Income/Expense				
Other Income				
8005-00 · Beginning Equity		882,522.00	-882,522.00	
8009-00 · Trans. In-Floodplain Mgmt. Fd.	245,216.54	265,304.00	-20,087.46	92.4%
8015-00 · Trans. In-Acq/Const. Fund		1,300,000.00	-1,300,000.00	
8017-00 · CTWCD Income	95,889.00	95,889.00		100.0%
Total Other Income	341,105.54	2,543,715.00	-2,202,609.46	13.4%
Other Expense				
8002-00 · Transfer Out-Acq/Const Fund	19,190.09		19,190.09	100.0%
Total Other Expense	19,190.09		19,190.09	100.0%
Net Other Income	321,915.45	2,543,715.00	-2,221,799.55	12.7%
Net Income	393,808.94	200,236.00	193,572.94	196.7%

CARSON WATER SUBCONSERVANCY DISTRICT - GENERAL FUND

Profit & Loss YTD Comparison

April 2026

	Apr 26	Jul '25 - Apr 26
Ordinary Income/Expense		
Income		
5007-00 · Storey County Contribution		21,887.00
5008-00 · Alpine Co. Joint Powers contrib		15,338.00
5009-00 · Churchill County Ad Valorem	88,208.83	264,835.73
5010-00 · Lyon County Ad Valorem	96,108.04	283,792.09
5011-00 · Douglas County Ad Valorem	51,674.35	862,451.16
5012-00 · Carson City Ad Valorem		577,369.47
5031-00 · Interest Income-LGIP Gen.Fund	3,353.44	35,009.32
5060-00 · Misc. Income/Watershed Tour	1,816.28	21,146.37
5082-00 · Alpine Co.-CASGEM Grant		1,328.00
5100-01 · NDEP QAPP Grant		4,373.69
5100-02 · NDEP ReGen Ag Grant		9,360.28
5101-00 · State Parks Aquatic Trail 24-25		
5101-01 · State Parks Aquatic Trail 25-26		131,245.80
5406-00 · NDEM 30-Yr Regional Water Plan		
5407-00 · NDEM North Dayton BCA Study		20,980.83
6009-00 · FEMA - COMS #2		327,982.91
Total Income	241,160.94	2,577,100.65
Gross Profit	241,160.94	2,577,100.65
Expense		
7015-00 · Salaries & Wages	43,943.53	579,117.83
7020-00 · Employee Benefits	22,196.70	233,069.11
7021-00 · Workers Comp Ins.	1,003.76	1,097.18
7101-00 · Director's Fees		
7101-01 · Director Benefits	33.64	172.55
7101-02 · Director's Fees-Alpine Co.		1,360.00
7101-00 · Director's Fees - Other	2,320.00	10,720.00
Total 7101-00 · Director's Fees	2,353.64	12,252.55
7102-00 · Insurance		6,202.56
7103-00 · Office Supplies	529.15	2,213.59
7104-00 · Postage	247.80	1,482.64
7105-00 · Rent	3,627.80	36,278.00
7106-00 · Telephone/Internet	1,167.62	4,969.49
7107-00 · Travel-transport/meals/lodging		
7107-02 Staff Indirect Mileage		299.11
7107-01 · Car Allowance	500.00	5,500.00
7107-00 · Travel-transport/meals/lodging - Other	55.00	13,076.55
Total 7107-00 · Travel-transport/meals/lodging	555.00	18,875.66
7108-00 · Dues & Publications		1,345.00
7109-00 · Miscellaneous Expense		50.00
7110-00 · Conferences & Education		3,238.18
7111-00 · Office Equipment	178.27	2,706.74
7112-00 · Bank Charges	18.95	266.25
7114-00 · Outside Professional Services	75.00	897.26
7115-00 · Accounting		18,625.00
7116-00 · Legal	2,500.00	22,500.00
7117-00 · Lost Lakes Expenses	10,510.00	12,023.08
7118-00 · Mud Lake O & M	1,730.91	1,730.91
7120-00 · Integrated Watershed Programs		
7120-07 · Watershed Tour	2,561.53	2,561.53
7120-18 · Clear Creek NPS Educ.Program		
Total 7120-00 · Integrated Watershed Programs	2,561.53	2,561.53
7121-02 · CRC Outreach Funding 24-25		
7121-03 · CR Watershed Web System 25-28		6,977.50
7121-04 · CRC lamcarsonriver SURVEY 25-26		50,000.00
7121-05 · NDEP 319 QAPP (reimb) 25-26		15.74

CARSON WATER SUBCONSERVANCY DISTRICT - GENERAL FUND

Profit & Loss YTD Comparison

April 2026

	Apr 26	Jul '25 - Apr 26
7121-06 · NDEP Regen Ag	7,651.88	12,344.43
7126-01 · NDEM 30-Year Drought Plan		23,200.79
7126-02 · NDEM-North Dayton BAC Study	1,059.50	63,132.43
7127-00 · State Parks Aquatic Trail		
7127-01 · State Parks Mexican Dam	8,570.64	164,964.45
7127-00 · State Parks Aquatic Trail - Other		
Total 7127-00 · State Parks Aquatic Trail	8,570.64	164,964.45
7332-10 · RW CCR Work Days 24-25		
7332-11 · RW CCR Workdays 25-26	2,926.23	23,039.36
7337-47 · LCD Clearing and Snagging 24-25		
7337-51 · TNC - River Fork Ranch 24-26		3,334.38
7337-60 · DVCD - Administration 24-26	14,551.41	30,550.48
7337-61 · DVCD - Weed Crew 24-26	3,384.93	8,691.05
7337-62 · DVCD Hazards 25-26(ext 6/30/27)	410.87	1,971.44
7337-63 · DVCD Pradere/Ricci 25-26	3,281.27	104,663.93
7337-70 · CVCD-Carson River Repairs 24-26		96,710.54
7337-72 · CVCD Administration 25-26		8,110.80
7404-00 · Noxious Weeds Control-CR Wtrshd		
7404-01 · Noxious Weed Control-Alpine Co.		
7404-02 · Noxious Weed Control-Douglas Co		
7404-03 · Noxious Weed Control-CarsonCity		
7404-04 · Noxious Weed Control-Lyon Co.	2,146.36	11,269.39
7404-05 · Noxious Weed Control-Churchill		
Total 7404-00 · Noxious Weeds Control-CR Wtrshd	2,146.36	11,269.39
7443-00 · FEMA - COMS 2		
7443-01 · Gold Cyn ADMP-JEF	4,640.15	80,504.49
7443-02 · South SS ADMP- Wood Rodgers	1,303.72	153,469.57
7443-03 · FAW - RW	1,243.63	5,805.54
7443-04 · Sawmill & Pinenut Study - KH		100,850.00
7443-00 · FEMA - COMS 2 - Other	3.06	2,007.96
Total 7443-00 · FEMA - COMS 2	7,190.56	342,637.56
7500-00 · USGS Monitoring Contracts		
7500-05 · USGS Stream Flow Gages 23-25		
7500-6 · USGS Stream Flow Gages 25-28	24,463.00	73,389.00
7510-01 · USGS CR Basin GW & WQ EXT 26		38,784.00
7529-00 · USGS Water Resources 2021-26**		7,162.50
Total 7500-00 · USGS Monitoring Contracts	24,463.00	119,335.50
7600-00 · Alpine County Projects		
7600-17 · AWG Programs 24-25		
7600-18 · AWG Programs 25-26		15,000.00
Total 7600-00 · Alpine County Projects		15,000.00
7610-00 · Douglas County Projects		
7610-10 · Do.Co.Reg.Pipeline Debt Service		125,000.00
Total 7610-00 · Douglas County Projects		125,000.00
7620-00 · Carson City Projects		
7620-11 · CC Reg.Pipeline Debt Service		62,500.00
Total 7620-00 · Carson City Projects		62,500.00
7640-00 · Churchill County Projects		
7640-22 · Dixie Valley Wtr Lvl 2022-25		
7640-23 · Lahontan Vly.Wtr.Lvl. 2024-27		10,176.00
7640-24 · Dixie Valley Wtr Lvl 25-28		16,737.00
Total 7640-00 · Churchill County Projects		26,913.00

CARSON WATER SUBCONSERVANCY DISTRICT - GENERAL FUND

Profit & Loss YTD Comparison

April 2026

	Apr 26	Jul '25 - Apr 26
7700-00 · PROJECTS PAID BY LGIP FUNDS		
7600-16 · AWG WF Priority (FD LGIP) 23-26	54,230.38	61,243.21
7630-13 · TCID Diversion Dam Repair 25-26	50,000.00	50,000.00
7630-14 · Flood Hazard Web Viewer 25-28		92,723.62
7700-01 · Acqui/Const Projects		39,375.00
Total 7700-00 · PROJECTS PAID BY LGIP FUNDS	104,230.38	243,341.83
Total Expense	273,066.69	2,505,207.16
Net Ordinary Income	-31,905.75	71,893.49
Other Income/Expense		
Other Income		
8009-00 · Trans. In-Floodplain Mgmt. Fd.	113,472.09	245,216.54
8017-00 · CTWCD Income		95,889.00
Total Other Income	113,472.09	341,105.54
Other Expense		
8002-00 · Transfer Out-Acq/Const Fund		19,190.09
Total Other Expense		19,190.09
Net Other Income	113,472.09	321,915.45
Net Income	81,566.34	393,808.94

AGENDA ITEM #9

PAYMENT OF BILLS

12:28 PM
05/05/26
Cash Basis

CARSON WATER SUBCONSERVANCY DISTRICT - GENERAL FUND
Transaction Detail by Account
April 2026

Type	Date	Num	Name	Memo	Paid Amount	Balance
1013-00 - Cash in Checking - U. S. Bank						
Deposit	04/06/2026			Deposit	96,108.04	96,108.04
Deposit	04/06/2026			Deposit	50.00	96,158.04
Check	04/06/2026	11714	Euronev, Ltd.	#74334 April Rent	-3,627.80	92,530.24
Deposit	04/07/2026			Deposit	20.00	92,550.24
Check	04/08/2026	11758	Brenda Hunt	Forum Expenses Reimbursement	-281.53	92,268.71
Check	04/08/2026	11759	Business Card	ACCT#4339 9311 3518 7144	-37.63	92,231.08
Check	04/08/2026	11760	Business Card	Acct # 4024 4910 0004 5539	-901.56	91,329.52
Deposit	04/09/2026			Deposit	1,456.28	92,785.80
Check	04/11/2026			Service Charge	-18.95	92,766.85
Check	04/14/2026	11761	Carson City Parks, Rec. & Open Spa...	CWSD Contract #2025-17	-8,570.64	84,196.21
Check	04/14/2026	11762	Carson City	CWSD Payroll #8 (03/20/26 to 4/2/26)	-34,433.55	49,762.66
Check	04/17/2026	ACH	Nevada Retail Network SIG	1st Qtr Workers Comp	-1,003.76	48,758.90
Check	04/20/2026	11763	Kimley-Horn & Associates, Inc.	Invoice #35343007	-7,650.00	41,108.90
Check	04/20/2026	11764	River Wranglers	Quarter 3 Invoices	-4,169.86	36,939.04
Check	04/20/2026	11765	JE Fuller Hydrology & Geomorpholog...	Inv# P5088.01-11	-4,640.15	32,298.89
Check	04/20/2026	11766	Lumos & Assoc., Inc.	Invoice #131585	-1,059.50	31,239.39
Check	04/20/2026	11767	Wood Rodgers	Invoice #202738	-1,303.72	29,935.67
Check	04/20/2026	11768	Pacific Office Automation	Acct # 710047 Inv# AR000186154	-148.71	29,786.96
Check	04/20/2026	11769	Steven D. King	March Legal Services	-2,500.00	27,286.96
Check	04/20/2026	11770	Department of Water Resources	Inv.#1800181707 Cust#3565 Dam Fees	-10,510.00	16,776.96
Check	04/20/2026	11771	Water Master	Mud Lake Water Right 2026-27	-1,730.91	15,046.05
Check	04/20/2026	11772	Pacific Office Automation Inc	Acct#1055811531 Inv#5038360066	-245.67	14,800.38
Check	04/20/2026	11773	Alpine Watershed Group	AWG 2023-9 Inv#10	-54,230.38	-39,430.00
Check	04/20/2026	11774	Truckee-Carson Irrigation District	Inv#126484	-50,000.00	-89,430.00
Check	04/20/2026	ACH	U.S. Geological Survey	25ZJFA00134	-24,463.00	-113,893.00
General Jo...	04/21/2026			Paid via Flood LGIP Funds (AWG WF Prioritization ...	54,230.38	-59,662.62
General Jo...	04/21/2026			Paid via Flood LGIP Funds (TCID Dam Repairs)	50,000.00	-9,662.62
General Jo...	04/21/2026			Paid via Flood LGIP Funds (Flood Hazard Viewer)	738.00	-8,924.62
General Jo...	04/21/2026			Paid via Flood LGIP Funds (Flood Hazard Viewer)	8,503.71	-420.91
Check	04/21/2026	11775	Dayton Valley Conservation District	Quarterly Payments	-23,774.84	-24,195.75
Deposit	04/22/2026			Deposit	140,173.18	115,977.43
Check	04/28/2026	11776	Carson City	CWSD Payroll #9 (4/3/26 to 4/16/26)	-34,560.32	81,417.11
Check	04/30/2026	11777	Business Card	Acct # 4024 4910 0004 5539	-87.50	81,329.61
Check	04/30/2026	11778	Bank of America	Acct. #4339 9311 3518 7144	-3,116.71	78,212.90
Total 1013-00 - Cash in Checking - U. S. Bank					78,212.90	78,212.90
1014-00 - Local Gov't Inv. Pool-Regular						
Deposit	04/01/2026			Interest	3,353.44	3,353.44
Total 1014-00 - Local Gov't Inv. Pool-Regular					3,353.44	3,353.44
3307-00 - CC Payroll Due						
Check	04/14/2026	11762	Carson City	Payroll #8 (03/20/26-4/2/26)	34,433.55	34,433.55
General Jo...	04/14/2026			Payroll #8 (3/18/2026-4/2/2026)	-34,433.55	
Check	04/28/2026	11776	Carson City	Payroll #9 (4/3/26 to 4/16/26)	34,560.32	34,560.32
General Jo...	04/28/2026			Payroll #9 (4/3/2026-4/16/2026)	-34,560.32	
Total 3307-00 - CC Payroll Due						
5009-00 - Churchill County Ad Valorem						
Deposit	04/22/2026	151154	Churchill County	3rd Qtr Ad Valorem Taxes	-88,208.83	-88,208.83
Total 5009-00 - Churchill County Ad Valorem					-88,208.83	-88,208.83
5010-00 - Lyon County Ad Valorem						
Deposit	04/06/2026	5356	Lyon County	3rd Quarter Ad Valorem Taxes	-96,108.04	-96,108.04
Total 5010-00 - Lyon County Ad Valorem					-96,108.04	-96,108.04
5011-00 - Douglas County Ad Valorem						
Deposit	04/22/2026	766125	Douglas County Treasurer	March Ad Valorem Taxes	-51,674.35	-51,674.35
Total 5011-00 - Douglas County Ad Valorem					-51,674.35	-51,674.35
5031-00 - Interest Income-LGIP Gen.Fund						
Deposit	04/01/2026			Interest	-3,353.44	-3,353.44
Total 5031-00 - Interest Income-LGIP Gen.Fund					-3,353.44	-3,353.44
5060-00 - Misc. Income/Watershed Tour						
Deposit	04/06/2026	40297...	Nevada State Treasurer	CRC Watershed Forum Registration- Lea Jacobsen-...	-50.00	-50.00
Deposit	04/07/2026	40697...	Nevada State Treasurer	CRC Watershed Forum Registration: Sarah Fichtner	-20.00	-70.00
Deposit	04/09/2026			CRC Watershed Forum Registrations Via PayPal	-1,456.28	-1,526.28
Deposit	04/22/2026	1536	Robert Martinez	CRC Watershed Forum Registration -Robert Martinez	-50.00	-1,576.28
Deposit	04/22/2026	1087	River Wranglers	CRC Watershed Forum Registration -Feldermann &...	-50.00	-1,626.28
Deposit	04/22/2026	2193	Alpine Watershed Group	CRC Watershed Forum Registration - 4 Staff Memb...	-100.00	-1,726.28
Deposit	04/22/2026	91111...	Carson City	Forum Registrations: Boyer; Lovejoy; Navarro	-90.00	-1,816.28

12:28 PM
05/05/26
Cash Basis

CARSON WATER SUBCONSERVANCY DISTRICT - GENERAL FUND
Transaction Detail by Account
April 2026

Type	Date	Num	Name	Memo	Paid Amount	Balance
Total 5060-00 · Misc. Income/Watershed Tour					-1,816.28	-1,816.28
7015-00 · Salaries & Wages						
General Jo...	04/14/2026			Salary Payroll #8 Cozens	6,480.70	6,480.70
General Jo...	04/14/2026			Salary Payroll #8 Hunt	4,581.70	11,062.40
General Jo...	04/14/2026			Salary Payroll #8 Marsh	3,179.91	14,242.31
General Jo...	04/14/2026			Salary Payroll #8 Neddenriep	3,193.75	17,436.06
General Jo...	04/14/2026			Salary Payroll #8 Nicholas	2,274.67	19,710.73
General Jo...	04/14/2026			Salary Payroll #8 Schambra	1,365.67	21,076.40
General Jo...	04/28/2026			Salary Payroll #9 Cozens	6,480.70	27,557.10
General Jo...	04/28/2026			Salary Payroll #9 Hunt	4,304.00	31,861.10
General Jo...	04/28/2026			Salary Payroll #9 Marsh	3,179.93	35,041.03
General Jo...	04/28/2026			Salary Payroll #9 Neddenriep	3,493.15	38,534.18
General Jo...	04/28/2026			Salary Payroll #9 Nicholas	2,242.63	40,776.81
General Jo...	04/28/2026			Salary Payroll #9 Schambra	3,166.72	43,943.53
Total 7015-00 · Salaries & Wages					43,943.53	43,943.53
7020-00 · Employee Benefits						
General Jo...	04/14/2026			Benies Payroll #8 Cozens	3,408.93	3,408.93
General Jo...	04/14/2026			Benies Payroll #8 Hunt	2,413.08	5,822.01
General Jo...	04/14/2026			Benies Payroll #8 Marsh	1,342.55	7,164.56
General Jo...	04/14/2026			Benies Payroll #8 Neddenriep	1,678.79	8,843.35
General Jo...	04/14/2026			Benies Payroll #8 Nicholas	929.64	9,772.99
General Jo...	04/14/2026			Benies Payroll #8 Schambra	980.52	10,753.51
General Jo...	04/28/2026			Benies Payroll #9 Cozens	3,408.93	14,162.44
General Jo...	04/28/2026			Benies Payroll #9 Hunt	2,307.00	16,469.44
General Jo...	04/28/2026			Benies Payroll #9 Marsh	1,342.56	17,812.00
General Jo...	04/28/2026			Benies Payroll #9 Neddenriep	1,793.16	19,605.16
General Jo...	04/28/2026			Benies Payroll #9 Nicholas	923.01	20,528.17
General Jo...	04/28/2026			Benies Payroll #9 Schambra	1,668.53	22,196.70
Total 7020-00 · Employee Benefits					22,196.70	22,196.70
7021-00 · Workers Comp Ins.						
Check	04/17/2026	ACH	Nevada Retail Network SIG	Workers Comp Insurance - 1st Quarter 2026	1,003.76	1,003.76
Total 7021-00 · Workers Comp Ins.					1,003.76	1,003.76
7101-00 · Director's Fees						
7101-01 · Director Benefits						
General Jo...	04/14/2026			Director Benies Payroll #8 Getto (No Mtgs.)		
General Jo...	04/14/2026			Director Benies Payroll #8 Giomi (2/18; 3/18 mtgs.)	2.32	2.32
General Jo...	04/14/2026			Director Benies Payroll #8 Hales (2/18; 3/18 mtgs.)	2.32	4.64
General Jo...	04/14/2026			Director Benies Payroll #8 Hendrix (2/18; 3/18 mtgs.)	2.32	6.96
General Jo...	04/14/2026			Director Benies Payroll #8 Hindle (2/18; 3/18 mtgs.)	2.32	9.28
General Jo...	04/14/2026			Director Benies Payroll #8 Johnson (2/9; 2/18; 3/18 ...	3.48	12.76
General Jo...	04/14/2026			Director Benies Payroll #8 Koerner (2/18; 3/18 mtgs.)	2.32	15.08
General Jo...	04/14/2026			Director Benies Payroll #8 Schank (2/9; 2/18; 3/18 m...	3.48	18.56
General Jo...	04/14/2026			Director Benies Payroll #8 Schuette (2/9; 2/18; 3/18 ...	3.48	22.04
General Jo...	04/14/2026			Director Benies Payroll #8 Sterrett (2/9; 2/18; 3/18 m...	3.48	25.52
General Jo...	04/14/2026			Director Benies Payroll #8 Stodieck (2/18; 3/18 mtgs.)	2.32	27.84
General Jo...	04/14/2026			Director Benies Payroll #8 Tolbert (2/18; 3/18 mtgs.)	2.32	30.16
General Jo...	04/14/2026			Director Benies Payroll #8 Workman (2/9; 2/18; 3/1...	3.48	33.64
General Jo...	04/28/2026			Director Benies Payroll #9 Getto (No Mtgs.)		33.64
General Jo...	04/28/2026			Director Benies Payroll #9 Giomi (No Mtgs.)		33.64
General Jo...	04/28/2026			Director Benies Payroll #9 Hales (No Mtgs.)		33.64
General Jo...	04/28/2026			Director Benies Payroll #9 Hendrix (No Mtgs.)		33.64
General Jo...	04/28/2026			Director Benies Payroll #9 Hindle (No Mtgs.)		33.64
General Jo...	04/28/2026			Director Benies Payroll #9 Johnson (No Mtgs.)		33.64
General Jo...	04/28/2026			Director Benies Payroll #9 Koerner (No Mtgs.)		33.64
General Jo...	04/28/2026			Director Benies Payroll #9 Schank (No Mtgs.)		33.64
General Jo...	04/28/2026			Director Benies Payroll #9 Schuette (No Mtgs.)		33.64
General Jo...	04/28/2026			Director Benies Payroll #9 Sterrett (No Mtgs.)		33.64
General Jo...	04/28/2026			Director Benies Payroll #9 Stodieck (No Mtgs.)		33.64
General Jo...	04/28/2026			Director Benies Payroll #9 Tolbert (No Mtgs.)		33.64
General Jo...	04/28/2026			Director Benies Payroll #9 Workman (No Mtgs.)		33.64
Total 7101-01 · Director Benefits					33.64	33.64
7101-00 · Director's Fees - Other						
General Jo...	04/14/2026			Director Fee Payroll #8 Getto (No Mtgs.)		
General Jo...	04/14/2026			Director Fee Payroll #8 Giomi (2/18; 3/18 mtgs.)	160.00	160.00
General Jo...	04/14/2026			Director Fee Payroll #8 Hales (2/18; 3/18 mtgs.)	160.00	320.00
General Jo...	04/14/2026			Director Fee Payroll #8 Hendrix (2/18; 3/18 mtgs.)	160.00	480.00
General Jo...	04/14/2026			Director Fee Payroll #8 Hindle (2/18; 3/18 mtgs.)	160.00	640.00
General Jo...	04/14/2026			Director Fee Payroll #8 Johnson (2/9; 2/18; 3/18 mtg...	240.00	880.00
General Jo...	04/14/2026			Director Fee Payroll #8 Koerner (2/18; 3/18 mtgs.)	160.00	1,040.00
General Jo...	04/14/2026			Director Fee Payroll #8 Schank (2/9; 2/18; 3/18 mtgs.)	240.00	1,280.00
General Jo...	04/14/2026			Director Fee Payroll #8 Schuette (2/9; 2/18; 3/18 mt...	240.00	1,520.00

12:28 PM
05/05/26
Cash Basis

CARSON WATER SUBCONSERVANCY DISTRICT - GENERAL FUND
Transaction Detail by Account
April 2026

Type	Date	Num	Name	Memo	Paid Amount	Balance
General Jo...	04/14/2026			Director Fee Payroll #8 Sterrett (2/9; 2/18; 3/18 mtgs.)	240.00	1,760.00
General Jo...	04/14/2026			Director Fee Payroll #8 Stodieck (2/18; 3/18 mtgs.)	160.00	1,920.00
General Jo...	04/14/2026			Director Fee Payroll #8 Tolbert (2/18; 3/18 mtgs.)	160.00	2,080.00
General Jo...	04/14/2026			Director Fee Payroll #8 Workman (2/9; 2/18; 3/18 mtgs.)	240.00	2,320.00
General Jo...	04/28/2026			Director Fee Payroll #9 Getto (No Mtgs.)		2,320.00
General Jo...	04/28/2026			Director Fee Payroll #9 Giomi (No Mtgs.)		2,320.00
General Jo...	04/28/2026			Director Fee Payroll #9 Hales (No Mtgs.)		2,320.00
General Jo...	04/28/2026			Director Fee Payroll #9 Hendrix (No Mtgs.)		2,320.00
General Jo...	04/28/2026			Director Fee Payroll #9 Hindle (No Mtgs.)		2,320.00
General Jo...	04/28/2026			Director Fee Payroll #9 Johnson (No Mtgs.)		2,320.00
General Jo...	04/28/2026			Director Fee Payroll #9 Koerner (No Mtgs.)		2,320.00
General Jo...	04/28/2026			Director Fee Payroll #9 Schank (No Mtgs.)		2,320.00
General Jo...	04/28/2026			Director Fee Payroll #9 Schuette (No Mtgs.)		2,320.00
General Jo...	04/28/2026			Director Fee Payroll #9 Sterrett (No Mtgs.)		2,320.00
General Jo...	04/28/2026			Director Fee Payroll #9 Stodieck (No Mtgs.)		2,320.00
General Jo...	04/28/2026			Director Fee Payroll #9 Tolbert (No Mtgs.)		2,320.00
General Jo...	04/28/2026			Director Fee Payroll #9 Workman (No Mtgs.)		2,320.00
Total 7101-00 · Director's Fees - Other					2,320.00	2,320.00
Total 7101-00 · Director's Fees					2,353.64	2,353.64
7103-00 · Office Supplies						
Check	04/08/2026	11759	Business Card	Label Maker	37.63	37.63
Check	04/20/2026	11768	Pacific Office Automation	March Color Copies	148.71	186.34
Check	04/20/2026	11772	Pacific Office Automation Inc	April - B/W Copies	67.40	253.74
Check	04/30/2026	11778	Bank of America	Office Keys (3)	16.14	269.88
Check	04/30/2026	11778	Bank of America	Upgrade to Windows 11 Pro for Conference Laptop	99.00	368.88
Check	04/30/2026	11778	Bank of America	1 Case - Copy Paper	45.27	414.15
Check	04/30/2026	11778	Bank of America	computer cable; pens; stamps (100)	119.94	534.09
General Jo...	04/30/2026			April Copies	-4.94	529.15
Total 7103-00 · Office Supplies					529.15	529.15
7104-00 · Postage						
Check	04/08/2026	11760	Business Card	BD Pkg Mailing	132.75	132.75
Check	04/30/2026	11778	Bank of America	4/15/26 Bd Pkg Postage	115.05	247.80
Total 7104-00 · Postage					247.80	247.80
7105-00 · Rent						
Check	04/06/2026	11714	Euronev, Ltd.	April Rent	3,627.80	3,627.80
Total 7105-00 · Rent					3,627.80	3,627.80
7106-00 · Telephone/Internet						
Check	04/08/2026	11760	Business Card	MAR-Kaseya AV	55.00	55.00
Check	04/08/2026	11760	Business Card	MAR- Zoom	16.99	71.99
Check	04/08/2026	11760	Business Card	Otter -1 Year	240.00	311.99
Check	04/08/2026	11760	Business Card	MAR - Vonage	144.34	456.33
Check	04/08/2026	11760	Business Card	Madow IT Services	130.00	586.33
Check	04/08/2026	11760	Business Card	MAR - AT&T Internet	74.99	661.32
Check	04/08/2026	11760	Business Card	Adobe	19.99	681.31
Check	04/08/2026	11760	Business Card	MAR-MS 365	87.50	768.81
Check	04/30/2026	11777	Business Card	APRIL - MS 365	87.50	856.31
Check	04/30/2026	11778	Bank of America	ZOOM - APRIL	16.99	873.30
Check	04/30/2026	11778	Bank of America	APRIL - VONAGE	144.34	1,017.64
Check	04/30/2026	11778	Bank of America	AT&T Internet - APRIL	74.99	1,092.63
Check	04/30/2026	11778	Bank of America	Adobe Acrobat -APRIL (Reed)	19.99	1,112.62
Check	04/30/2026	11778	Bank of America	Kaseya AV Monitoring - APRIL (11 computers)	55.00	1,167.62
Total 7106-00 · Telephone/Internet					1,167.62	1,167.62
7107-00 · Travel-transport/meals/lodging						
7107-01 · Car Allowance						
General Jo...	04/14/2026			Car Allowance Payroll #8 Cozens	250.00	250.00
General Jo...	04/28/2026			Car Allowance Payroll #9 Cozens	250.00	500.00
Total 7107-01 · Car Allowance					500.00	500.00
7107-00 · Travel-transport/meals/lodging - Other						
Check	04/30/2026	11778	Bank of America	FMA Luncheon (Debbie & Lindsay)	55.00	55.00
Total 7107-00 · Travel-transport/meals/lodging - Other					55.00	55.00
Total 7107-00 · Travel-transport/meals/lodging					555.00	555.00
7111-00 · Office Equipment						
Check	04/20/2026	11772	Pacific Office Automation Inc	April Konica Minolta BizHub C450i Lease Payment	178.27	178.27
Total 7111-00 · Office Equipment					178.27	178.27

12:28 PM
05/05/26
Cash Basis

CARSON WATER SUBCONSERVANCY DISTRICT - GENERAL FUND
Transaction Detail by Account
April 2026

Type	Date	Num	Name	Memo	Paid Amount	Balance
7112-00 - Bank Charges						
Check	04/13/2026			Service Charge	18.95	18.95
Total 7112-00 - Bank Charges					18.95	18.95
7114-00 - Outside Professional Services						
Check	04/30/2026	11778	Bank of America	MadCow Technical Services	75.00	75.00
Total 7114-00 - Outside Professional Services					75.00	75.00
7116-00 - Legal						
Check	04/20/2026	11769	Steven D. King	Professional Services March 2026	2,500.00	2,500.00
Total 7116-00 - Legal					2,500.00	2,500.00
7117-00 - Lost Lakes Expenses						
Check	04/20/2026	11770	Department of Water Resources	FY 25/26 Lost Lakes Dam Fees	10,510.00	10,510.00
Total 7117-00 - Lost Lakes Expenses					10,510.00	10,510.00
7118-00 - Mud Lake O & M						
Check	04/20/2026	11771	Water Master	Water Right - Mud Lake (Carson River Claimant #4...	1,730.91	1,730.91
Total 7118-00 - Mud Lake O & M					1,730.91	1,730.91
7120-00 - Integrated Watershed Programs						
7120-07 - Watershed Tour						
Check	04/08/2026	11758	Brenda Hunt	CRC Watershed Forum Expenses Reimbursement ...	281.53	281.53
Check	04/30/2026	11778	Bank of America	Carson City Cafe Catering - 2-Day CRC Forum	2,280.00	2,561.53
Total 7120-07 - Watershed Tour					2,561.53	2,561.53
Total 7120-00 - Integrated Watershed Programs					2,561.53	2,561.53
7121-06 - NDEP Regen Ag						
Check	04/20/2026	11763	Kimley-Horn & Associates, Inc.	Services thru 3/31/26	7,650.00	7,650.00
General Jo...	04/30/2026			April Copies	1.88	7,651.88
Total 7121-06 - NDEP Regen Ag					7,651.88	7,651.88
7126-02 - NDEM-North Dayton BAC Study						
Check	04/20/2026	11766	Lumos & Assoc., Inc.	N. Dayton Valley BAC (2/1/26-2/28-26)	1,059.50	1,059.50
Total 7126-02 - NDEM-North Dayton BAC Study					1,059.50	1,059.50
7127-00 - State Parks Aquatic Trail						
7127-01 - State Parks Mexican Dam						
Check	04/14/2026	11761	Carson City Parks, Rec. & Open Spa...	Draw 2 -Contract #2025-17 Mexican Dam Portage C...	8,570.64	8,570.64
Total 7127-01 - State Parks Mexican Dam					8,570.64	8,570.64
Total 7127-00 - State Parks Aquatic Trail					8,570.64	8,570.64
7332-11 - RW CCR Workdays 25-26						
Check	04/20/2026	11764	River Wranglers	INV#3 #2025-10 (1/1/26-3/31/26)	2,926.23	2,926.23
Total 7332-11 - RW CCR Workdays 25-26					2,926.23	2,926.23
7337-60 - DVCD - Administration 24-26						
Check	04/21/2026	11775	Dayton Valley Conservation District	Admin Inv#7 (1/1/26-3/31/26)	14,551.41	14,551.41
Total 7337-60 - DVCD - Administration 24-26					14,551.41	14,551.41
7337-61 - DVCD - Weed Crew 24-26						
Check	04/21/2026	11775	Dayton Valley Conservation District	Weed Crew Inv#7 (1/1/26-3/31/26)	3,384.93	3,384.93
Total 7337-61 - DVCD - Weed Crew 24-26					3,384.93	3,384.93
7337-62 - DVCD Hazards 25-26(ext 6/30/27)						
Check	04/21/2026	11775	Dayton Valley Conservation District	Inv#3 (1/1/26-3/31/26)	410.87	410.87
Total 7337-62 - DVCD Hazards 25-26(ext 6/30/27)					410.87	410.87
7337-63 - DVCD Pradere/Ricci 25-26						
Check	04/21/2026	11775	Dayton Valley Conservation District	Pradere Inv#4 (1/1/26-3/31/26)	3,281.27	3,281.27
Total 7337-63 - DVCD Pradere/Ricci 25-26					3,281.27	3,281.27
7404-00 - Noxious Weeds Control-CR Wtrshd						
7404-04 - Noxious Weed Control-Lyon Co.						
Check	04/21/2026	11775	Dayton Valley Conservation District	Weed Abatement Inv#3 (1/1/26-3/31/26)	2,146.36	2,146.36
Total 7404-04 - Noxious Weed Control-Lyon Co.					2,146.36	2,146.36

12:28 PM
05/05/26
Cash Basis

CARSON WATER SUBCONSERVANCY DISTRICT - GENERAL FUND
Transaction Detail by Account
April 2026

Type	Date	Num	Name	Memo	Paid Amount	Balance
Total 7404-00 · Noxious Weeds Control-CR Wtrshd					2,146.36	2,146.36
7443-00 · FEMA - COMS 2						
7443-01 · Gold Cyn ADMP-JEF						
Check	04/20/2026	11765	JE Fuller Hydrology & Geomorpholog...	Gold Canyon ADMP- Professional Services thru 3/3...	4,640.15	4,640.15
Total 7443-01 · Gold Cyn ADMP-JEF					4,640.15	4,640.15
7443-02 · South SS ADMP- Wood Rodgers						
Check	04/20/2026	11767	Wood Rodgers	Professional Services thru 3/31/2026	1,303.72	1,303.72
Total 7443-02 · South SS ADMP- Wood Rodgers					1,303.72	1,303.72
7443-03 · FAW - RW						
Check	04/20/2026	11764	River Wranglers	INV#5 #2022-5 (1/1/26-3/31/26)	1,243.63	1,243.63
Total 7443-03 · FAW - RW					1,243.63	1,243.63
7443-00 · FEMA - COMS 2 - Other						
General Jo...	04/30/2026			April Copies	3.06	3.06
Total 7443-00 · FEMA - COMS 2 - Other					3.06	3.06
Total 7443-00 · FEMA - COMS 2					7,190.56	7,190.56
7500-00 · USGS Monitoring Contracts						
7500-6 · USGS Stream Flow Gages 25-28						
Check	04/20/2026	ACH	U.S. Geological Survey	Pymt JFA#25ZJFA00134 (1/1/26-3/31/26)	24,463.00	24,463.00
Total 7500-6 · USGS Stream Flow Gages 25-28					24,463.00	24,463.00
Total 7500-00 · USGS Monitoring Contracts					24,463.00	24,463.00
7700-00 · PROJECTS PAID BY LGIP FUNDS						
7600-16 · AWG WF Priority (FD LGIP) 23-26						
Check	04/20/2026	11773	Alpine Watershed Group	AWG 2023-9 Inv#10 (1/1/26-3/31/26)	54,230.38	54,230.38
Total 7600-16 · AWG WF Priority (FD LGIP) 23-26					54,230.38	54,230.38
7630-13 · TCID Diversion Dam Repair 25-26						
Check	04/20/2026	11774	Truckee-Carson Irrigation District	Carson River Diversion Dam Repairs #2024-15	50,000.00	50,000.00
Total 7630-13 · TCID Diversion Dam Repair 25-26					50,000.00	50,000.00
Total 7700-00 · PROJECTS PAID BY LGIP FUNDS					104,230.38	104,230.38
8009-00 · Trans. In-Floodplain Mgmt. Fd.						
General Jo...	04/21/2026			AWG WF Prioritization Project	-54,230.38	-54,230.38
General Jo...	04/21/2026			TCID Dam Repairs	-50,000.00	-104,230.38
General Jo...	04/21/2026			Flood Hazard Viewer	-738.00	-104,968.38
General Jo...	04/21/2026			Flood Hazard Viewer	-8,503.71	-113,472.09
Total 8009-00 · Trans. In-Floodplain Mgmt. Fd.					-113,472.09	-113,472.09
TOTAL						

Note: No Petty Cash Report/Replenishment for April 2026.

AGENDA ITEM #10

CARSON WATER SUBCONSERVANCY DISTRICT

TO: Board of Directors


FROM: Reed Cozens

DATE: May 20, 2026

SUBJECT: Agenda Item #10 – For Discussion Only: North Dayton Storm Drain and Basin Scoping Project Presentation

DISCUSSION: CWSD hired Lumos and Associates and JE Fuller to prepare a storm drain and basin scoping report based off the projects identified in the 2019 North Dayton Area Drainage Master Plan. CWSD and the consultants collaborated with stakeholders in Lyon and Storey Counties to develop and rank a project list based on stakeholder input. Project work was completed in two phases: Phase 1 focused on the ranked projects, stakeholder meetings, and a preliminary environmental review; Phase 2 included preliminary design, cost estimates, benefit cost analysis (BCA) results, environmental review, and the final scoping report. As part of the scope, JE Fuller trained CWSD staff to conduct the BCA and environmental review.

STAFF RECOMMENDATION: Receive and file.



N. Dayton Valley Storm Drain & Basin Scoping Project

CWSD Board Meeting | May 20th, 2026



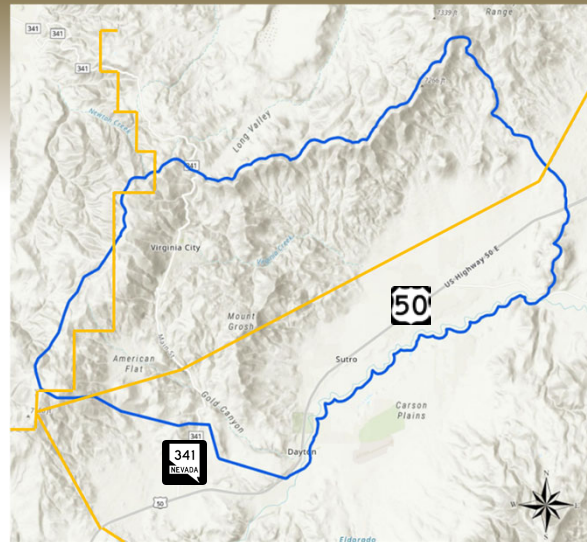
FEMA



1

Project Background

- ▶ Builds upon the 2019 Dayton Valley Area Drainage Master Plan (ADMP)
- ▶ Multi-jurisdictional study area and effort: Storey + Lyon Counties
- ▶ Flooding impacts include:
 - Risk to homes and infrastructure
 - Frequent closures of local roads and U.S. Highway 50 (critical regional corridor)
 - Sediment and debris accumulation impacting maintenance operations



Project Study Area



2

2

Purpose & Objectives

- ▶ Advance best concepts from 2019 ADMP to fundable, implementable projects
- ▶ Identify projects that consider:
 - Cultural and environmental impacts
 - FEMA Benefit-Cost Analysis (BCA) requirements
 - Multitude of other screening factors
- ▶ Develop selected projects to a 60% design level to support future grant funding



3

N. Dayton Valley Storm Drain & Basin Scoping Project Project Funding



4

Two-Phase Project Approach

- ▶ Phase 1 – Feasibility & Project Screening
- ▶ Phase 2 – Project Advancement
- ▶ Deliverables:
 - Phase 1 Memorandum
 - Scoping Design Report (SDR)
 - Cultural and environmental assessments
 - Opinion of probable cost (OPCC)
 - 60% design plans
 - Public and stakeholder presentations



5

Initial Selection Criteria

- Project Cost < \$2,000,000
- Account for Projects Recommended for Exclusion in ADMP
- Project Independence.
- Projects that Benefit Developed vs. Undeveloped

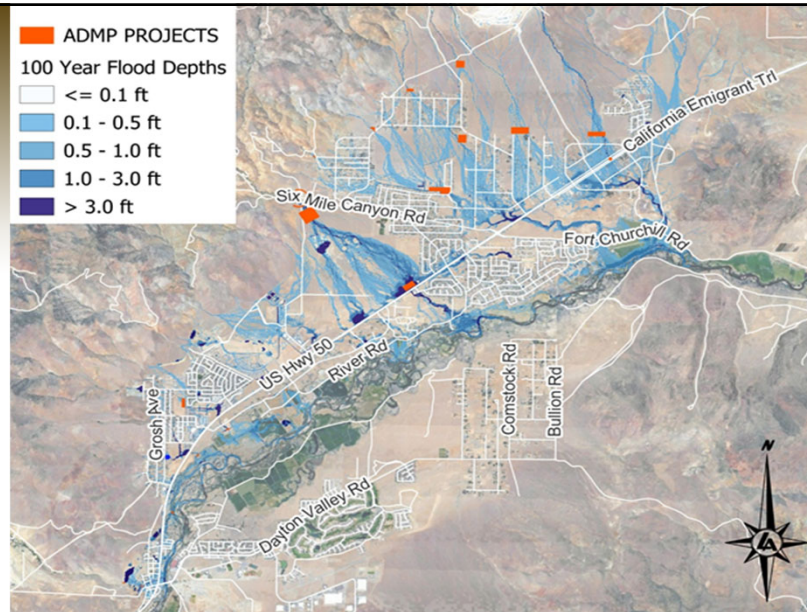


Figure 1: North Dayton Valley Study Area, ADMP Flood Map, and ADMP Projects.

6

Project Rating Criteria

- Total Project Cost
- Risk of Adverse Flooding Impacts
- Buildings Benefitted
- Weighted Flooding Reduction
- Existing Developments vs Undeveloped Areas
- Environmental Documentation Triggers
- Land Acquisition Requirements
- Road Flooding Hazards
- County-Specific Impacts
- Potential Grant Matches Available
- Operation and Maintenance (O&M) Costs

Table 2: Phase 1 Projects Evaluation Matrix Results (see Appendix A for scoring rationale).

EVALUATION CRITERIA	Total Project Costs (Construction and Non-Construction)	Buildings Benefitted	Weighted Reduction of Flooding	Existing Developments vs Undeveloped Areas	Road Flooding Hazards	Land Acquisition Requirements	Risk of Adverse Flooding Impacts	County-Specific Impacts	Environmental Documentation Triggers	TOTAL WEIGHTED SCORE	PROJECT OVERALL RANKING
CRITERIA WEIGHTING	100%	70%	60%	60%	20%	40%	90%	25%	50%	/100	
PROJECTS	Project Score / 10										
Sutro Springs System (Alt 1 - 25 Year)	1.2	0.3	10.0	5.0	0.9	0.0	10.0	3.0	6.0	44	5
Wagon Wheel Culvert (Alt 2 - 100 Year)	9.8	0.0	1.3	10.0	0.1	9.9	3.4	1.0	10.0	54	4
Lonnie Basin (Alt 1 - 25 Year)	0.0	1.3	6.1	6.0	2.2	4.7	6.2	10.0	8.0	42	6
Grosh & Rosepeak Culverts (Alt 2 - 100 Year)	8.5	1.0	8.5	9.0	0.8	9.8	8.0	10.0	10.0	72	1
Gold Canyon Spillway (100 Year)	5.2	10.0	7.0	9.5	10.0	7.6	2.0	10.0	0.5	59	3
Prospector Basin (Alt 2 - 100 Year)	5.0	3.5	7.6	7.5	0.1	7.8	8.6	5.0	8.0	61	2



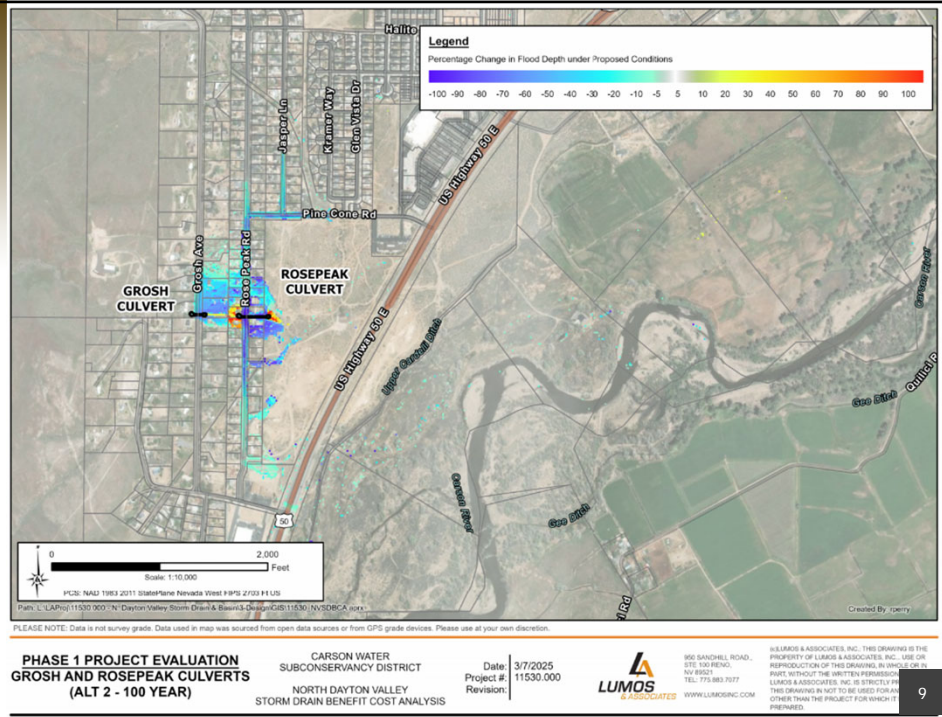
Prospector Basin

- Benefits
- Challenges



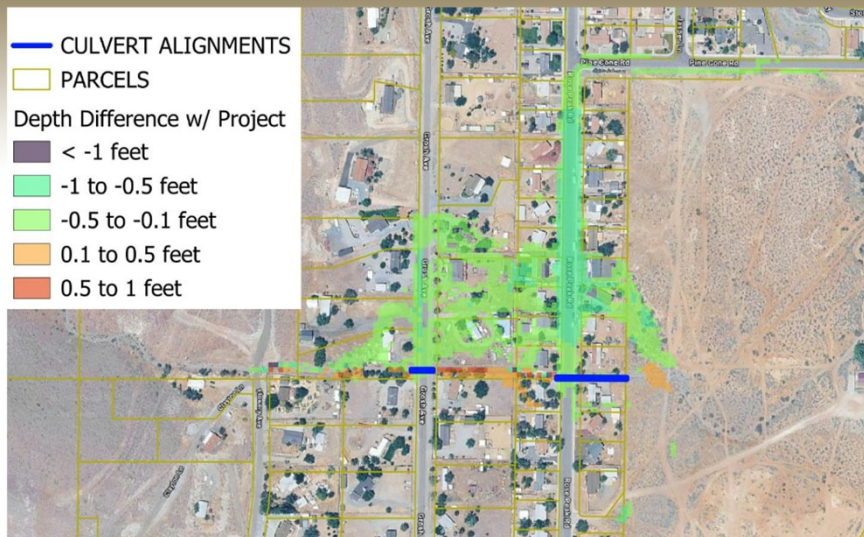
Grosh & Rosepeak Culverts

- Benefits
- Challenges
- Progressed to 60% Design



Updated Hydraulic Modeling

- Newer Model Build (FLO-2D Pro Version 19.07.21)
- Block Obstructions or Area Reduction Factors updated to reduce instabilities
- Rainbow Road Channel Improvements Incorporated
- V&T Way At-Grade Crossing near center of study area Updated
- Proposed Grosh & Rosepeak design incorporated.

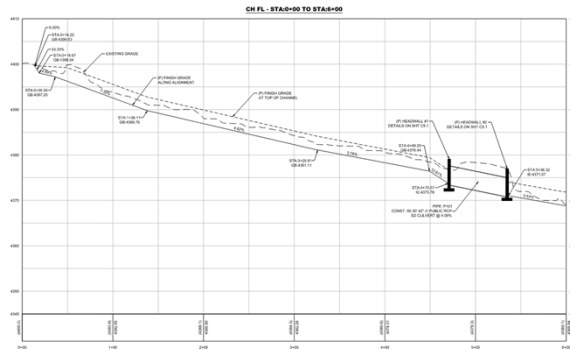


Add a footer

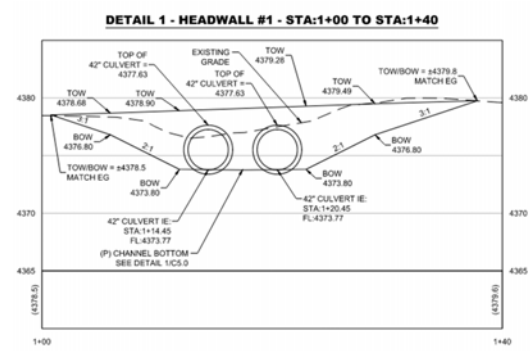
Civil Design

60% Design – Grosh & Rosepeak

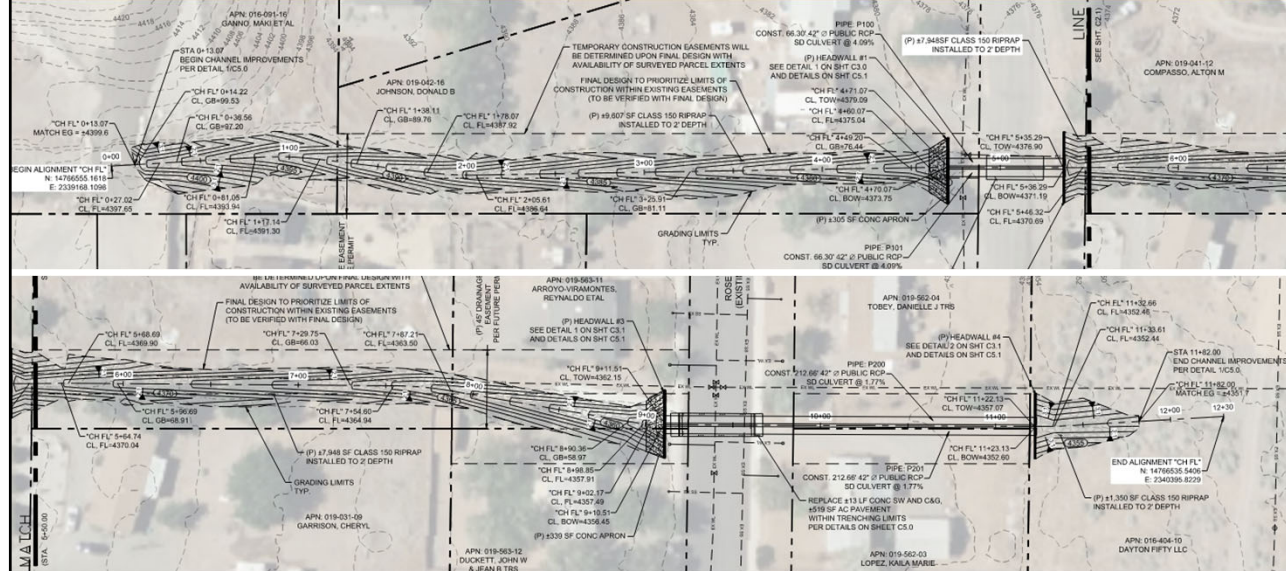
Channel Improvements



Culvert Improvements



Civil Design



Environmental Assessment

2025 Flow Status Assessment Report (CWSD, 2025)

- Findings: Area Determined to be Ephemeral and therefore not WOTUS
- Sources Utilized:
 - U.S. Fish & Wildlife Service National Wetland Inventory
 - NRCS Soil Survey
 - SEINet Data Portal (2025)



Carson Water Subconservancy District
North Dayton Valley Scoping Project
Lyon County, Nevada
Flow Status Assessment Report



13

13

Cultural Assessment

2025 Biological Screening Memo (CWSD, 2025)

- Findings: No threatened or endangered plants, wildlife, or their habitats are negatively affected by this project



Carson Water Subconservancy District
North Dayton Valley Scoping Project
Lyon County, Nevada
2025 Biological Screening Memo



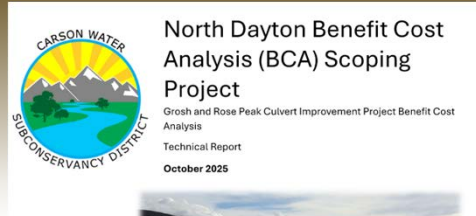
14

14

Benefit – Cost Analysis (BCA)

- Required BCA for Federal Funding: 1.0

Construction Cost	\$731,124
50 Year O&M	\$44,162
Annual Benefit	\$421,447
BCA	0.544



15

Interim Actionable Flooding Mitigation

- Channel Stabilization
- Culvert Upsizing
- Low Water Crossings at High-Frequency Flood Locations
- Standalone ADMP Projects



16

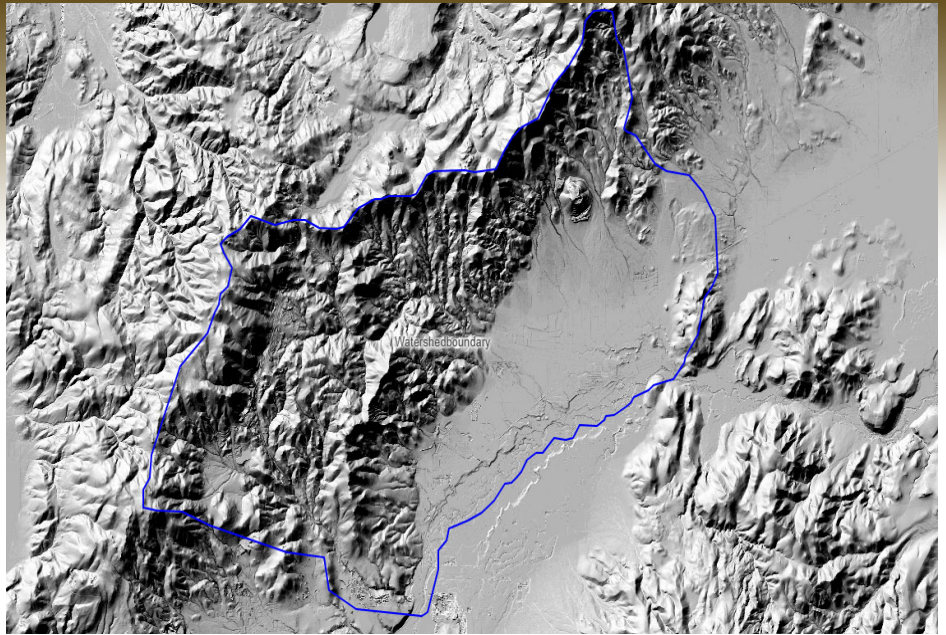
Questions

Contact:

Dan Stucky, PE
Engineering Director
dstucky@lumosinc.com

Ian Mahaffey, PE, CFM
Senior Engineer
imahaffey@lumosinc.com

950 Sandhill Road, STE 100
Reno, NV 89521



AGENDA ITEM #11

CARSON WATER SUBCONSERVANCY DISTRICT

TO: Board of Directors

FROM: Reed Cozens

DATE: May 20, 2026

SUBJECT: Agenda Item #11 – For Possible Action: Approval of CWSD FY 2026-27 Final Budgets

DISCUSSION: On March 18, 2026, CWSD reviewed the Tentative Budget for FY 2026-27. Attached are the proposed final FY 2026-27 budgets for the General Fund, Floodplain Management LGIP Fund, and Acquisition/Construction LGIP Fund for Board review and discussion. Amounts are rounded to whole dollars for Board discussion purposes.

The proposed final General Fund budget includes approximately \$2,539,751 in total income and \$4,588,751 in total expenditures, with a projected ending General Fund balance of approximately \$243,912. Ordinary expenditures exceed ordinary income by approximately \$2,049,000, reflecting a planned use of accumulated resources. This planned use is offset primarily by beginning equity, CTWCD income, and transfers from the Floodplain Management and Acquisition/Construction LGIP funds.

Compared with the FY 2025-26 approved budget, proposed General Fund income is approximately \$310,286 lower, while proposed expenditures are approximately \$604,765 lower. Compared with FY 2025-26 projected actuals, proposed expenditures are approximately \$952,462 higher. County contributions and ad valorem revenue remain the primary General Fund revenue source, totaling approximately \$2,249,719.

Major General Fund expenditure areas include approximately \$1,172,860 for administrative expenses, \$709,062 for multi-year studies and grants, \$187,729 for Carson River projects, \$1,524,100 for LGIP transfer-related expenses, \$595,000 for new projects, and a \$400,000 contingency fund. Administrative expenses remain relatively stable, and the contingency fund provides flexibility for unanticipated costs, project timing differences, or other budget adjustments during the fiscal year.

The proposed General Fund budget also includes planned LGIP fund activity. These include approximately \$224,100 transferred from the Floodplain Management LGIP Fund to the General Fund and approximately \$1,500,000 transferred from the Acquisition/Construction LGIP Fund to the General Fund. The General Fund also includes two planned \$75,000 transfers back to the LGIP funds, one to the Floodplain Management LGIP Fund and one to the Acquisition/Construction LGIP Fund.

The proposed General Fund ending balance of approximately \$243,912 remains positive and is approximately \$43,676 higher than the FY 2025-26 approved ending balance, while remaining below the FY 2025-26 projected actual ending balance of approximately \$615,113.

The proposed Floodplain Management LGIP Fund budget includes approximately \$6,177 in interest income, \$205,909 in beginning equity, and a \$75,000 transfer from the General Fund, for total available resources of approximately \$287,086. Proposed expenses include approximately \$124,100 transferred to the General Fund and \$100,000 for floodplain management projects, resulting in total expenses of approximately \$224,100 and a projected ending balance of approximately \$62,986.

The Acquisition/Construction-related budget activity includes a planned \$1,500,000 transfer from the Acquisition/Construction LGIP Fund to the General Fund, a planned \$75,000 transfer from the General Fund to the Acquisition/Construction LGIP Fund, and approximately \$1,300,000 identified for Acquisition/Construction projects within the General Fund budget. These amounts reflect the planned use of accumulated resources for project implementation during FY 2026-27.

Because the proposed budget relies on accumulated resources and interfund transfers, staff recommends clearly explaining the LGIP transfers during the Board discussion so they are understood as part of CWSD's overall funding strategy rather than recurring annual operating revenue.

STAFF RECOMMENDATION: Approve CWSD FY 2026-27 General Fund, Floodplain Management LGIP Fund, and Acquisition/Construction LGIP Fund proposed final budgets as presented.

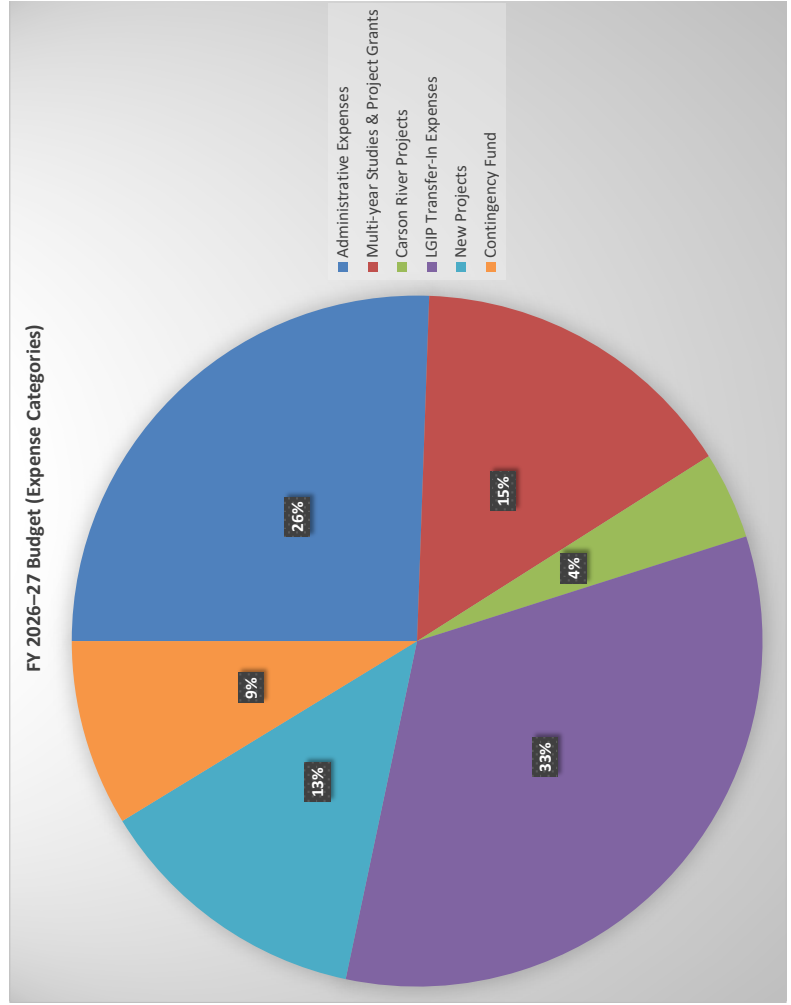
CWSD Proposed Final General Fund Budget FY 2026-27

Board summary prepared from the proposed final general fund budget worksheet. Amounts are rounded to whole dollars.

Budget Measure	FY 2026-27 Proposed	FY 2025-26 Approved	FY 2025-26 Projected Actual
Total Income	\$2,539,751	\$2,850,037	\$3,007,687
Total Expenditures	\$4,588,751	\$5,193,516	\$3,636,290
Net Ordinary Income	-\$2,049,000	-\$2,343,479	-\$628,602
Total Other Income	\$2,442,912	\$2,543,715	\$1,243,715
Total Other Expenses	\$150,000	\$0	\$0
Ending Balance	\$243,912	\$200,236	\$615,113
Available Resources	\$4,982,663	\$5,393,752	\$4,251,402

Board Discussion Points
Income is budgeted at approximately \$2.54 million.
Total expenditures are budgeted at approximately \$4.59 million before other fund transfers.
Ending balance is projected to remain positive at approximately \$244,000.
New and carryover project activity is a major driver of expenditure presentation.

Expense Category	FY 2026-27 Proposed	% of Proposed Expenditures
Administrative Expenses	\$1,172,860	25.6%
Multi-year Studies & Project Grants	\$709,062	15.5%
Carson River Projects	\$187,729	4.1%
LGIP Transfer-In Expenses	\$1,524,100	33.2%
New Projects	\$595,000	13.0%
Contingency Fund	\$400,000	8.7%



CARSON WATER SUBCONSERVANCY DISTRICT
Proposed Final General Fund Budget FY 2026-27

Income	Proposed Final Budget	Approved Final Budget	Projected Actual	Notes
	FY 2026-27	FY 2025-26	FY 2025-26	
5007-00 · Storey County Contribution	\$22,653	\$21,887	\$21,887	
5008-00 · Alpine County Contribution	\$16,266	\$15,338	\$15,338	
5009-00 · Churchill County Ad Valorem	\$309,941	\$289,103	\$289,103	
5010-00 · Lyon County Ad Valorem	\$314,589	\$292,465	\$292,465	
5011-00 · Douglas County Ad Valorem	\$928,326	\$873,487	\$873,487	
5012-00 · Carson City Ad Valorem	\$657,944	\$629,658	\$629,658	
5022-00 · Water Lease Mud Lake	\$65,000	\$60,000	\$60,000	
5023-00 · Water Lease - Lost Lakes	\$780	\$880	\$780	
5031-00 · Interest Income - LGIP General Fund	\$19,538	\$26,476	\$37,500	3%
5060-00 · Misc. Income / Watershed Tour	\$0	\$5,000	\$21,146	
5082-00 · Alpine County CASGEM Grant	\$1,667	\$500	\$1,667	
5100-01 · NDEP QAPP Grant	\$14,750	\$21,927	\$17,045	Grant
5100-02 · NDEP Regen Ag Grant	\$130,950	\$0	\$78,778	Grant
5101-01 · State Parks Aquatic Trail 25-26	\$0	\$142,244	\$138,270	Grant
5406-00 · NDEM 30-Yr Regional Water Plan	\$0	\$51,104	\$52,650	Grant
5407-00 · NDEM North Dayton BCA Study	\$0	\$62,538	\$84,550	Grant
6009-00 · FEMA COMS 2	\$14,948	\$357,430	\$393,363	Grant
0000-00 · NDEP 208 Planning Grant	\$42,400	\$0	\$0	New Grant
Total Income	\$2,539,751	\$2,850,037	\$3,007,687	

Expenses

Administrative Expenses	FY 2026-27	FY 2025-26	FY 2025-26	Notes
7015-00 · Salaries & Wages	\$635,500	\$630,100	\$697,882	
7020-00 · Employee Benefits	\$321,400	\$300,400	\$300,491	
7021-00 · Workers Comp Ins.	\$1,500	\$1,500	\$1,600	
7101-00 · Director's Fees	\$21,000	\$21,000	\$16,500	
7102-00 · Insurance	\$7,000	\$6,203	\$6,203	
7103-00 · Office Supplies	\$4,000	\$4,600	\$3,500	
7104-00 · Postage	\$1,800	\$1,700	\$1,700	
7105-00 · Rent	\$44,800	\$43,521	\$43,521	
7106-00 · Telephone	\$6,600	\$6,400	\$6,400	
7107-00 · Travel-transport/meals/lodging	\$25,000	\$30,500	\$30,500	
7108-00 · Dues & Publications	\$1,800	\$1,800	\$1,800	
7109-00 · Miscellaneous Expense	\$500	\$500	\$19,240	
7110-00 · Conferences & Education	\$4,600	\$4,600	\$4,600	
7111-00 · Office Equipment	\$7,000	\$7,000	\$7,000	
7112-00 · Bank Charges	\$260	\$60	\$300	
7114-00 · Professional Outside Services	\$20,000	\$23,500	\$1,200	
7115-00 · Accounting	\$20,000	\$25,000	\$18,625	
7116-00 · Legal	\$30,000	\$30,000	\$30,000	
7117-00 · Lost Lakes Expenses	\$15,000	\$18,000	\$12,023	
7118-00 · Mud Lake O & M	\$2,100	\$1,900	\$1,900	
7120-07 · Watershed Tour/Forum	\$3,000	\$7,500	\$2,562	
Total Administrative Expenses	\$1,172,860	\$1,165,784	\$1,207,547	

Multi-year Studies & Project Grants	FY 2026-27	FY 2025-26	FY 2025-26	Notes
7121-03 · CR Watershed Web System 25-28	\$11,066	\$16,560	\$10,000	
7121-04 · CRC IAMCARSONRIVER Re-Survey	\$0	\$45,000	\$50,000	
7121-05 · NDEP 319 QAPP Grant 25-27	\$14,750	\$19,250	\$20	
7121-06 · NDEP REGEN AG Grant 25-27	\$121,592	\$0	\$65,865	
7126-01 · NDEM 30-Year Drought Plan	\$0	\$25,442	\$23,201	
7126-02 · NDEM North Dayton BAC Study	\$0	\$40,839	\$68,129	
7126-03 · NDEM North Dayton BAC Study (Match)	\$0	\$11,489	\$0	
7332-10 · RW CCR Work Days (ext 6/26)	\$0	\$5,000	\$0	
7332-11 · RW CCR Work Days	\$0	\$30,000	\$30,000	
7127-01 · State Parks Mexican Dam	\$0	\$136,194	\$164,964	
7127-02 · State Park Mexican Dam MATCH	\$0	\$43,915	\$0	
7404-00 · Noxious Weeds Control	\$90,000	\$90,000	\$90,000	
7443-00 · FEMA COMS 2	\$1,175	\$327,566	\$363,011	

7500-06 · USGS Stream Flow Gages 25-28	\$100,074	\$95,629	\$95,629	
7510-01 · USGS CR Basin GW /WQ EXT 6/30/28	\$77,400	\$82,450	\$72,700	
7529-00 · USGS Water Resources EXT 6/30/26	\$0	\$0	\$7,162	
7600-18 · Alpine Watershed Group	\$0	\$30,000	\$30,000	
7600-09 · Alpine County CASGEM	\$5	\$5	\$5	
7610-10 · Douglas Co Regional Pipeline	\$125,000	\$125,000	\$125,000	
7620-11 · Regional Pipeline Payment to CC	\$125,000	\$125,000	\$125,000	
7640-23 · Lahontan Valley Wtr Lvl	\$16,000	\$16,000	\$16,000	
7640-24 · Dixie Valley Wtr Lvl	\$27,000	\$26,000	\$25,000	
7620-19 · CC Empire Ranch Trail	\$0	\$15,000	\$15,000	
Total Multi-year Studies & Project Grants	\$709,062	\$1,306,339	\$1,376,686	

Carson River Projects	FY 2026-27	FY 2025-26	FY 2025-26	Notes
7337-70 · CVCD River Repair	\$0	\$112,500	\$112,500	
7337-71 · CVCD Flood Damages	\$0	\$165,000	\$82,500	
7337-72 · CVCD Administration	\$0	\$60,000	\$24,000	
7337-63 · DVCD Pradere/Ricci	\$0	\$116,800	\$110,000	
7337-62 · DVCD Hazard Removal	\$155,029	\$157,000	\$1,971	CARRY OVER
7337-46 · LCD Clearing & Sand Bar Removal	\$32,700	\$32,700	\$0	CARRY OVER
7337-51 · TNC Riparian Reveg & Bank Stabilization	\$0	\$32,089	\$20,752	
7337-60 · DVCD Administration	\$0	\$50,000	\$40,000	
7337-61 · DVCD Weed Crew	\$0	\$30,000	\$10,000	
Total Carson River Projects	\$ 187,729	\$ 756,089	\$ 401,723	

LGIP Transfer-In Expenses	FY 2026-27	FY 2025-26	FY 2025-26	Notes
7600-16 · AWG WF Priority 24-26	\$0	\$43,350	\$68,260	LGIP FLOOD
7630-13 · TCID Diversion Dam Repair	\$0	\$50,000	\$50,000	LGIP FLOOD
7630-14 · Flood Hazard Web Viewer 25-28	\$24,100	\$71,954	\$92,724	LGIP FLOOD
0000-00 · TCID Log Boom (NEW)	\$50,000	\$0	\$0	LGIP FLOOD
0000-00 · CC Bowers Lane (NEW)	\$50,000	\$0	\$0	LGIP FLOOD
7700-01 · Acqui/Const Projects	\$1,300,000	\$1,300,000	\$39,350	LGIP Acqui/Const
7700-02 · Floodplain Mgmt Projects	\$100,000	\$100,000	\$0	LGIP FLOOD
Total LGIP Transfer-In Expenses	\$1,524,100	\$1,565,304	\$250,334	

New Projects	FY 2026-27	FY 2027-28	FY 2028-29	Notes
0000-00 · Alpine Watershed Group	\$35,000			
0000-00 · CVCD Administration	\$60,000			
0000-00 · CVCD River Repair	\$175,000			
0000-00 · DVCD Administration	\$50,000	\$50,000		2-Year Contract
0000-00 · DVCD Weed Crew	\$30,000	\$30,000		2-Year Contract
0000-00 · LCD Clearing & Sand Bar Removal	\$25,000			
0000-00 · RW CCR Work Days	\$40,000			
0000-00 · CC Bowers Lane (NEW)	\$0			LGIP FLOOD
0000-00 · DRI Irrigation	\$80,000	\$40,000		2-Year Contract
0000-00 · NDWR - Churchill County Groundwater Study	\$100,000	\$100,000		2-Year Contract
0000-00 · TCID Log Boom (NEW)	\$0			LGIP FLOOD
Total Expenses for New Projects	\$595,000			

8008-00 · Contingency Fund	\$400,000	\$400,000	\$400,000
Total Expenditures	\$4,588,751	\$5,193,516	\$3,636,290
Net Ordinary Income	-\$2,049,000	-\$2,343,479	-\$628,602

Other Income	FY 2026-27	FY 2025-26	FY 2025-26
8005-00 · Beginning Equity	\$615,113	\$882,522	\$882,522
8017-00 · CTWCD Income	\$103,699	\$95,889	\$95,889
8009-00 · Transfer from LGIP Flood to General Fund	\$224,100	\$265,304	\$265,304
8015-00 · Transfer from LGIP Acq/Const to General Fund	\$1,500,000	\$1,300,000	\$0
Total Other Income	\$2,442,912	\$2,543,715	\$1,243,715

Other Expenses	FY 2026-27	FY 2025-26	FY 2025-26
8014-00 · Transfer from General Fund to LGIP Floodplain Mgt	\$75,000	\$0	\$0
8002-00 · Transfer from General to LGIP Acqui/Const	\$75,000	\$0	\$0
Total Other Expenses	\$150,000	\$0	\$0
Net Other Income & Expenses	\$2,292,912	\$2,543,715	\$1,243,715

ENDING BALANCE	\$243,912	\$200,236	\$615,113
-----------------------	------------------	------------------	------------------

4%	\$189,550		
Total Expenditures Including Flood & Acqui/Cons Funds	\$4,738,751	\$5,193,516	\$3,636,290
Available Resources	\$4,982,663	\$5,393,752	\$4,251,402

CARSON WATER SUBCONSERVANCY DISTRICT
Proposed Final LGIP Acquisition/Construction Budget FY 2026-27

	Proposed Final Budget	Approved Final Budget	Projected Actual
Income	FY 2026-27	FY 2025-26	FY 2025-26
5032-01 · Interest Income - LGIP Acqui/Const Fund	\$47,067	\$44,526	\$57,370
Total Income	\$47,067	\$44,526	\$57,370
Other Income			
8000-01 · Beginning Equity	\$1,568,894	\$1,484,216	\$1,492,334
8001-01 · Transfer from General Fund to LGIP Acqui/Const	\$75,000	\$0	\$0
Total Other Income	\$1,643,894	\$1,484,216	\$1,492,334
Total Available Funds	\$1,690,961	\$1,528,742	\$1,549,704
Expenses			
8015-04 · Acqui/Construction Projects	\$1,500,000	\$1,300,000	-\$19,190
Total Expenses	\$1,500,000	\$1,300,000	-\$19,190
ENDING BALANCE	\$190,961	\$228,742	\$1,568,894
	4%	\$60,000	

CARSON WATER SUBCONSERVANCY DISTRICT
Proposed Final LGIP Floodplain Management Budget FY 2026-27

	Proposed Final Budget	Approved Final Budget	Projected Actual
Income	FY 2026-27	FY 2025-26	FY 2025-26
5032-03 · Interest Income - LGIP Flood Mgmt Fund	\$6,177	\$9,348	\$16,000
Total Income	\$6,177	\$9,348	\$16,000
Other Income			
8000-03 · Beginning Equity	\$205,909	\$311,594	\$418,986
8001-03 · Transfer from General Fund to LGIP Flood Mgmt Fund	\$75,000	\$0	\$7,666
Total Other Income	\$280,909	\$311,594	\$426,652
Total Available Funds	\$287,086	\$320,942	\$442,652
Expenses			
8002-03 · Transfer from LGIP Flood Mgmt Fund to General Fund	\$124,100	\$165,304	\$197,393
8009-17 · Floodplain Mgmt Projects	\$100,000	\$100,000	\$39,350
Total Expenses	\$224,100	\$265,304	\$236,743
ENDING BALANCE	\$62,986	\$55,638	\$205,909
	4%	\$8,964	

AGENDA ITEM #12

CARSON WATER SUBCONSERVANCY DISTRICT

TO: Board of Directors

FROM: Reed Cozens

DATE: May 20, 2026

SUBJECT: Agenda Item #12 – For Possible Action: 2026 CWSD Strategic Planning Meeting

DISCUSSION: Discussion regarding planning the 2026 Strategic Planning Session.

STAFF RECOMMENDATION: Provide direction.

STAFF REPORTS

CARSON WATER SUBCONSERVANCY DISTRICT

TO: Board of Directors
FROM: Reed Cozens
DATE: May 20, 2026
SUBJECT: Agenda Item #13 - For Information Only: Staff Report

DISCUSSION: CWSD has a weekly Staff Meeting on Monday at 10 am. The following is a list of other meetings/activities attended by Reed Cozens and Staff since the last Board meeting.

- 4/16 Debbie attended OEM Building Resilient Infrastructure and Communities (BRIC) Webinar
- 4/16 Lindsay attended Lumos's presentation on the North Dayton Valley BRIC project to the Lyon County Board of Commissioners
- 4/16 Kelly attended the Alpine County/Upper Carson River Watershed Cooperative Weed Management Area (CWMA) Meeting
- 4/16 All Staff met to begin planning the Fall *GET ON THE BUS!* Tour
- 4/16 Reed & Lindsay attended NWRA 2027 Annual Conference Planning Meeting
- 4/17 Reed and Brenda met re:319 grant invoicing
- 4/20 Debbie & Lindsay hosted a High Water Mark Bike Tour Planning Meeting
- 4/21 Debbie & Lindsay attended USBR WaterSMART Drought Response Program Webinar
- 4/21 Kelly attended UNR Extension Master Gardener Monthly Meeting
- 4/22 Reed attended NWRA Board and Finance meeting in Elko. Lindsay attended virtually.
- 4/22 Debbie attended FMA Board Meeting at Lake Tahoe
- 4/22 Brenda met with JD MacKay in Fallon to discuss invasive species program
- 4/23 Brenda presented the flood model for Ag in the Classroom event in Fallon
- 4/23 Brenda coordinated and attended Regen 319 grant TAC Meeting at Rambling River Ranches in Fallon
- 4/23 Debbie & Lindsay attended Silver Jackets Watershed University
- 4/24 Debbie attended FMA Scholarship Meeting
- 4/24 Reed met with auditor to review engagement letter
- 4/25 Brenda demonstrated flood model for public flood hazard awareness outreach and Kelly demonstrated nonpoint source pollution with Enviroscape at Fallon Shoshone Earth Day.
- 4/25 Lindsay demonstrated the flood model for public flood hazard awareness outreach at the Genoa Heritage Days in Genoa.
- 4/27 Debbie & Kelly participated in Eagle Valley Middle School event with River Wranglers
- 4/27 Lindsay attended the NWRA Fall Symposium planning meeting
- 4/27 Brenda and Lindsay met to discuss 319 QAPP grant progress
- 4/27 Reed and Brenda met to discuss AWG request for EF Carson Watershed Plan assistance
- 4/29 Reed and Brenda met to discuss 319 Regen Ag grant invoicing
- 4/29 Brenda, Debbie, Lindsay & Kelly hosted CRC Floodplain Management Working Group Meeting

- 4/29 Lindsay attended NWRA S.A.S.S. Scholarship Application Review Meeting
- 4/29 Debbie, Lindsay & Kelly attended FACT 2026 Kickoff Meeting
- 4/30 Lindsay participated in Oasis Elementary Carson River Workday with River Wranglers at Rambling River Ranch in Fallon
- 4/30 Brenda attended NRCS Webinar: Regenerative Pilot Program: Making It Work for Your Operation
- 5/1 Reed & Lindsay met with Robert Martinez from USBR for technical discussion regarding RiverWare Modeling and WaterSMART Grant information.
- 5/1 Brenda & Reed had kick off meeting for AWG EF Carson assistance planning
- 5/5-6 Kelly attended Weed Warrior Training
- 5/5 Brenda attended Carson River Master Plan Meeting
- 5/5 Reed, Brenda, Debbie & Lindsay met to discuss upcoming Outreach Events
- 5/6 Reed and Lindsay met with Eric Morway from the USGS regarding modeling on the Upper Carson River
- 5/7 Debbie attended FEMA Review Council Public Meeting
- 5/7 Lindsay met with Scott Fenema at the Federal Water Masters Office to discuss RiverWare modeling applications and needs
- 5/7 Reed & Catrina met to finalize FY 26-27 Budget and update template
- 5/8 Debbie attended FMA Scholarship Meeting
- 5/12 Reed attended NDWR Drought Working Group Meeting
- 5/13 Reed & Brenda attended a meeting with AWG and Lahontan Water Board to discuss AWG modification of EF Carson project and funding
- 5/13 Debbie & Lindsay attended NV Flood Education w/Innovative Tech Project Meeting
- 5/14 Reed, Debbie & Lindsay met to discuss USBOR WaterSMART Grant Application
- 5/15 Reed & Brenda met to discuss available grants to pursue
- 5/15 Reed attended Geothermal Interview
- 5/18 Lindsay attended NWS Heat Webinar
- 5/18 Reed attended NWRA Joint Water Program Committee Meeting
- 5/18 Debbie attended Floodplain Manager Meeting hosted by NDWR
- 5/19 Brenda demonstrated flood model at St. Teresa's for flood hazard awareness event
- 5/19 Reed attended NWRA CLE Symposium Brainstorm Meeting
- 5/19 Reed attended CTWCD Budget and Regular Meeting
- 5/19 Lindsay attended Green Infrastructure's Role in Urban Flood Mitigation Webinar
- 5/19 Staff held Fall Bus Tour Planning Meeting
- 5/20 Debbie demonstrated the flood model to Numa Elementary school kids at Rambling River Ranch with River Wranglers

STAFF RECOMMENDATION: Receive and file.

CORRESPONDENCE

Carson City hosts National Trails Day celebration June 6



The Carson River is seen from the Ambrose Carson River Natural Area along with a sign for an interpretive trail in the area. (Photo: Kyler Klix/Nevada Appeal)

Staff Report

Tuesday, May 12, 2026

The Carson City Parks, Recreation & Open Space Department and Muscle Powered will host a celebration at Ambrose Carson River Natural Area on June 6, from 9 to 11 a.m., in honor of National Trails Day.

According to a news release, the celebration will include a guided hike with discussions about the Carson River, including its history in the community, the critical watershed, floodplains, plants and wildlife. This event will feature the Carson Water Subconservancy District and the River Wranglers, offering kid-friendly activities.

“National Trails Day is celebrated annually on the first Saturday in June to promote hiking and the importance of trails in communities,” the release said. “Carson City takes huge pride in its extensive trail system. Whether looking to find a waterfall, take a stroll through the cottonwood galleries along the Carson River, searching for views of the historical ranches from atop Prison Hill, looking for the perfect evening mountain bike ride, or wanting to go on the hike of a lifetime by trekking all the way to Canada or Mexico on singletrack, Carson City offers it all.”

The event is free. The Ambrose Carson River Natural Area is located at 1750 N. Deer Run Road.

For information, contact Trails Coordinator Gregg Berggren at GBerggren@carsoncity.gov or 775-283-7219.